

Date Printed: 06/16/2009

JTS Box Number: IFES_75
Tab Number: 13
Document Title: Pima County Election Data
Document Date: 1989
Document Country: United States -- Arizona
Document Language: English
IFES ID: CE02041



* 1 9 2 9 2 8 B D - 4 9 5 4 - 4 D F A - A 0 E 4 - C 5 6 F 3 E 2 F F 0 8 B *

PIMA COUNTY ELECTION DATA

1989 EDITION



Elected Officials



Precincts



Voting Information



District Maps



History



TUCSON



Prepared by:
 Pima County Division of Elections
 Old Pima County Courthouse
 115 N. Church Ave.
 Tucson, AZ 85701-1199



Telephone: 792-8408

INDEX


State Legislators	2
Congressmen	4
County Officials	6
City of Tucson	8
South Tucson, Marana, Oro Valley	9
Judiciary	10
School Districts	11
Voter Information	13
History	16
Precincts	17

NOTICE: Effective **July, 1989**, the main telephone prefix for Pima County will be: **740**. Thereafter, all numbers listed in this directory with the prefixes 620, 792, 798 or 882 can be reached by substituting **740** for the prefix listed.

STATE LEGISLATORS

SENATORS

District 6	Alan Stephens (D)
District 7	Peter Rios (D)
District 9	Jeffrey J. Hill (R)
District 10	Jesus "Chuy" Higuera (D)
District 11	Jaime P. Gutierrez (D)
District 12	John T. Mawhinney (R)
District 13	David C. Bartlett (D)
District 14	William J. "Bill" DeLong (R)



REPRESENTATIVES

District 6	Henry Evans (D) Jim Hartdegen (R)
District 7	Frank "Art" Celaya (D) Richard "Dick" Pacheco (D)
District 9	Bart Baker (R) William J. "Bill" English (R)
District 10	Carmen Cajero (D) Phillip Hubbard (D)
District 11	Peter Goudinoff (D) John Kromko (D)
District 12	Ruth E. Eskesen (R) Jack B. Jewett (R)
District 13	Patricia A. "Patti" Noland (R) Eleanor D. Schorr (D)
District 14	Cindy Resnick (D) Ruth Solomon (D)

2-year terms expire 1/1991

ADDRESS: State Capitol
1700 W. Washington
Phoenix, AZ 85007

TOLL FREE LINE: 1-800-352-8404

The legislative authority in the State of Arizona is vested in a Legislature consisting of a Senate and a House of Representatives. Residents of Arizona also may propose laws and amendments through initiative and referendum procedures.

The Senate is comprised of one elected member from each of 30 legislative districts; the House consists of two elected members from each district. Senators and Representatives serve two-year terms and are elected at the General Election in November of each even-numbered year.

Legislative sessions are held annually beginning on the second Monday of January and continuing for an unspecified number of days. Special sessions to consider only specified items can be called by the Governor. The Legislature may petition for a special session where any topic may be discussed with a two-thirds vote of each house.

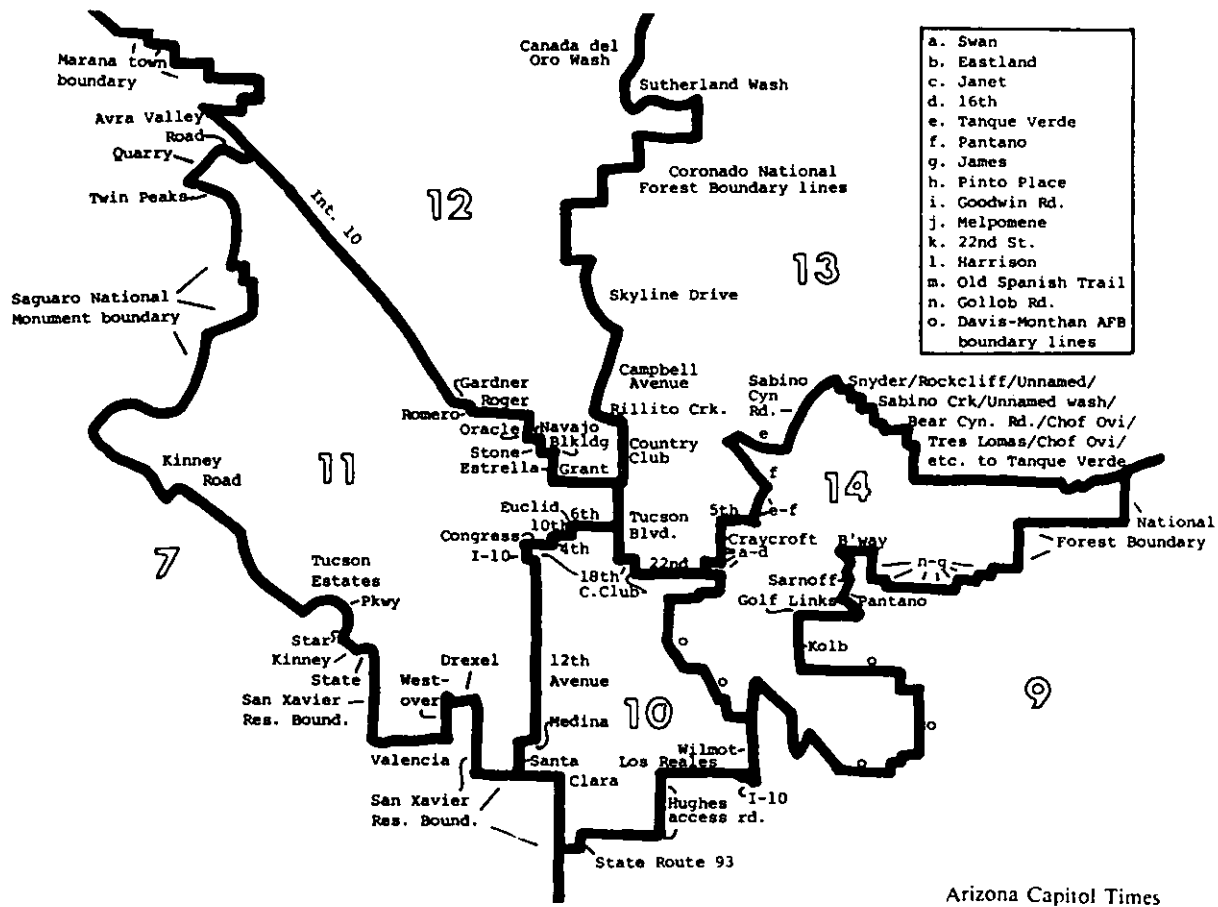
QUALIFICATIONS:

1. U.S. Citizen
2. 25 years of age.
3. Arizona resident for three years.
4. Resident of county from which elected for one year.
5. Must not hold any county, state or federal paid position (teachers and school board members exempted).

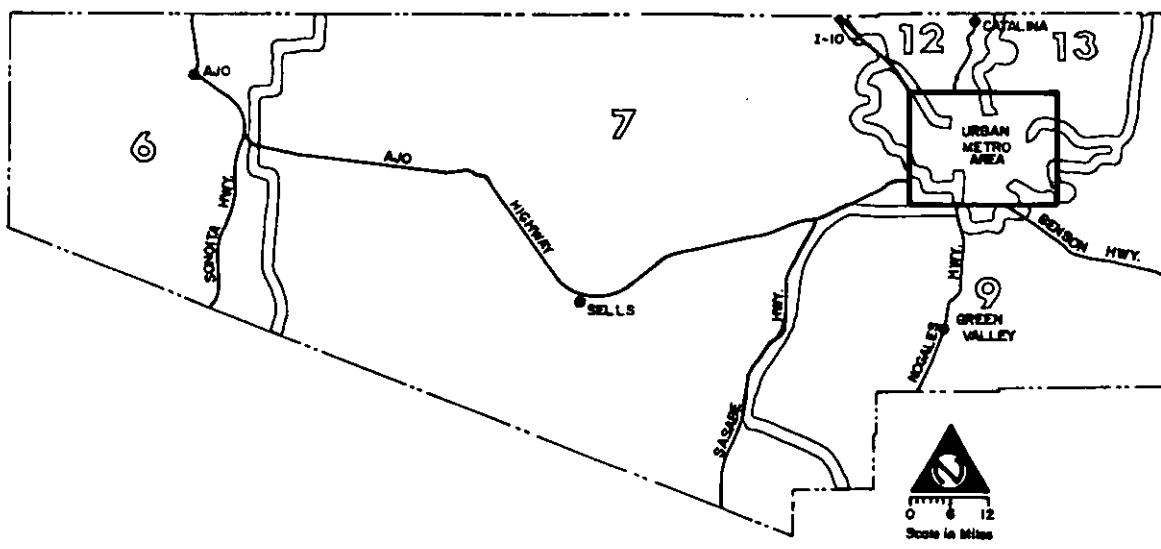
PRIVILEGES:

1. Salary (\$15,000 per annum) and some travel benefits.
2. Exempt from arrest or civil process while the Legislature is in session, except for treason, a felony or breach of peace.
3. Staff and secretarial help.
4. Right to speak freely during debate.

LEGISLATIVE DISTRICTS



Arizona Capitol Times



U.S. SENATE

Dennis DeConcini (D) (Term expires 1/1995)
John McCain (R) (Term expires 1/1993)

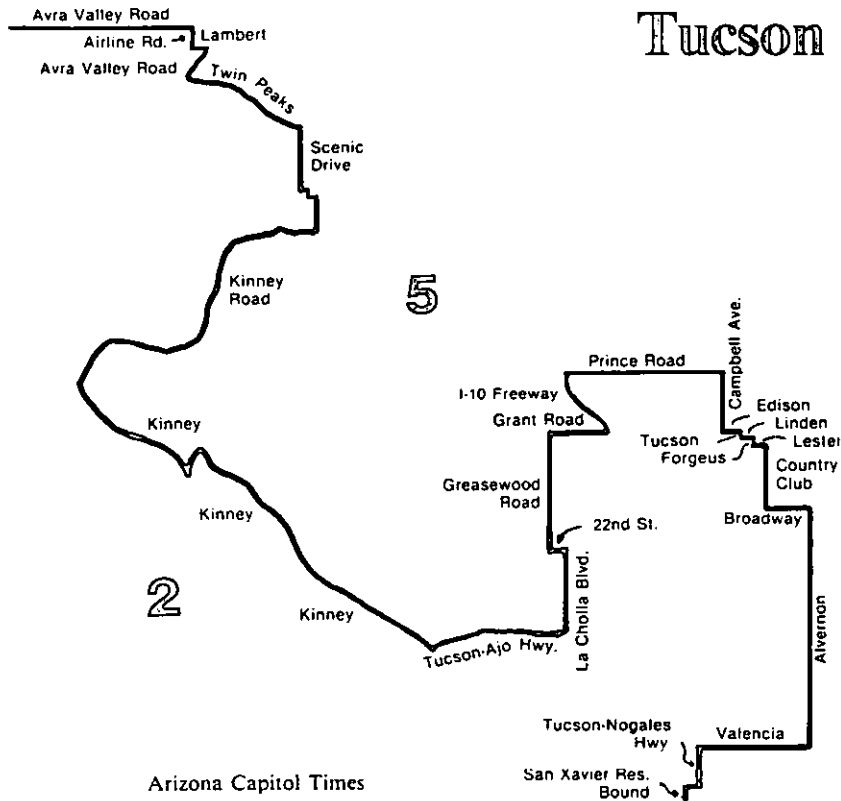


ADDRESS: Senate Office Building
Washington, DC 20510

U.S. HOUSE OF REPRESENTATIVES

District 1 John J. Rhodes III (R)
District 2 Morris K. Udall (D)
District 3 Bob Stump (R)
District 4 John Kyl (R)
District 5 Jim Kolbe (R)

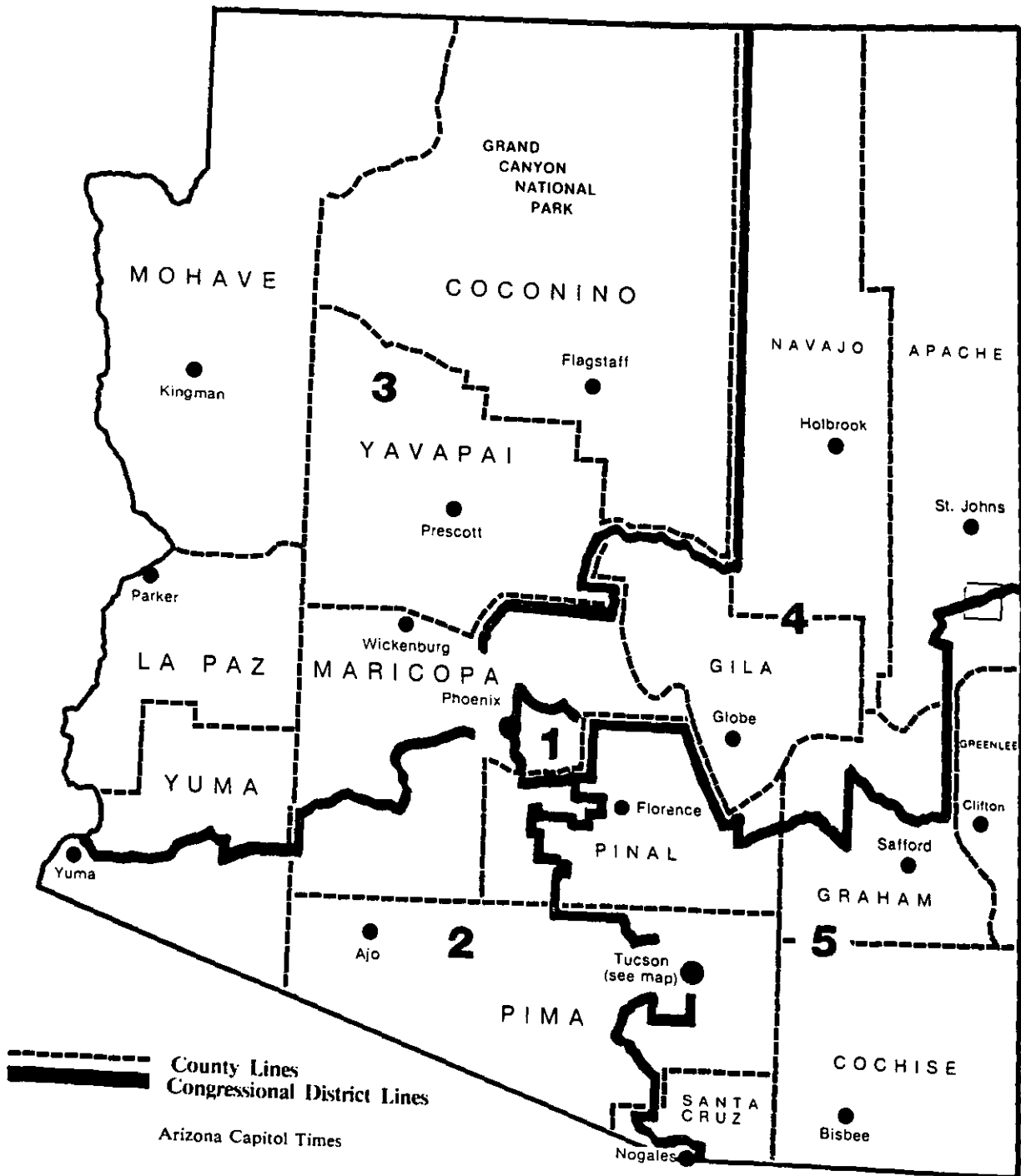
(All terms expire 1/1991)

ADDRESS: House Office Building
Washington, DC 20515



Arizona Capitol Times

CONGRESSIONAL DISTRICTS



COUNTY OFFICIALS

☆	Assessor ARNOLD JEFFERS	115 N. Church Ave.	792-8369
☆	Attorney STEPHEN D. NEELY	32 N. Stone Ave., Suite 1400	740-5600
☆	Clerk of Superior Court *JAMES N. "JIM" CORBETT	110 W. Congress St.	792-8351
☆	Recorder MIKE BOYD	115 N. Church Ave.	792-8151
☆	Sheriff CLARENCE W. DUPNIK	1801 S. Mission Rd.	882-2810
☆	Superintendent of Schools ANITA LOHR	130 W. Congress St.	792-8451
☆	Treasurer JAMES LEE "JIM" KIRK	115 N. Church Ave.	792-8341
	*Term expires 1/91	All other terms expire 1/93	

BOARD OF SUPERVISORS



District 1
GREG LUNN (R)




District 2
DAN "DANNY" ECKSTROM (D)



District 4
REG T. MORRISON (R)



District 3
EDWIN R. "ED" MOORE (D)



District 5
RAUL M. GRIJALVA (D)

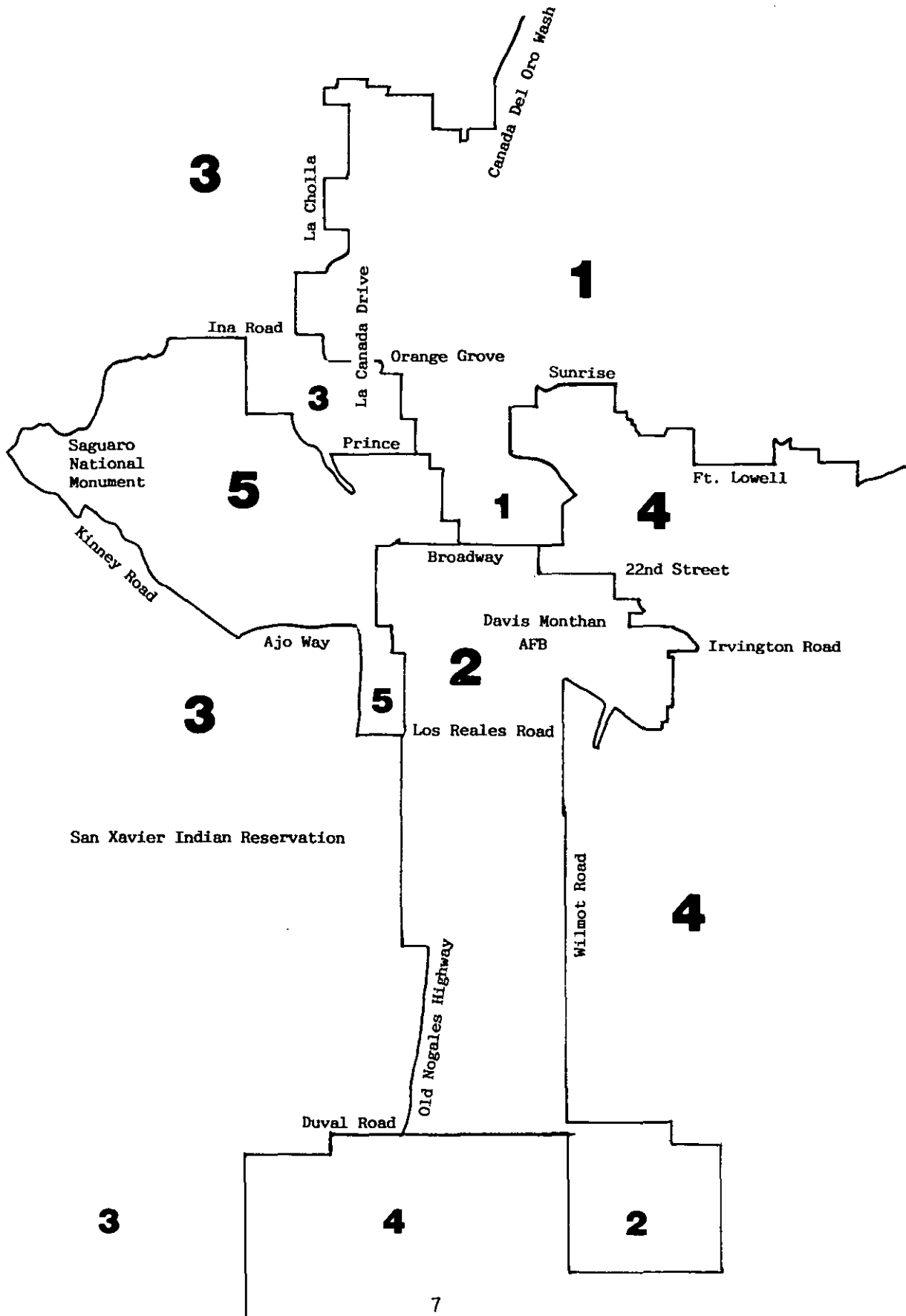
All terms expire 1/93

ADDRESS: 130 W. Congress St.
Tucson, AZ 85701
792-8126

APPOINTEES: CLERK OF THE BOARD
Jane Williams
792-8449

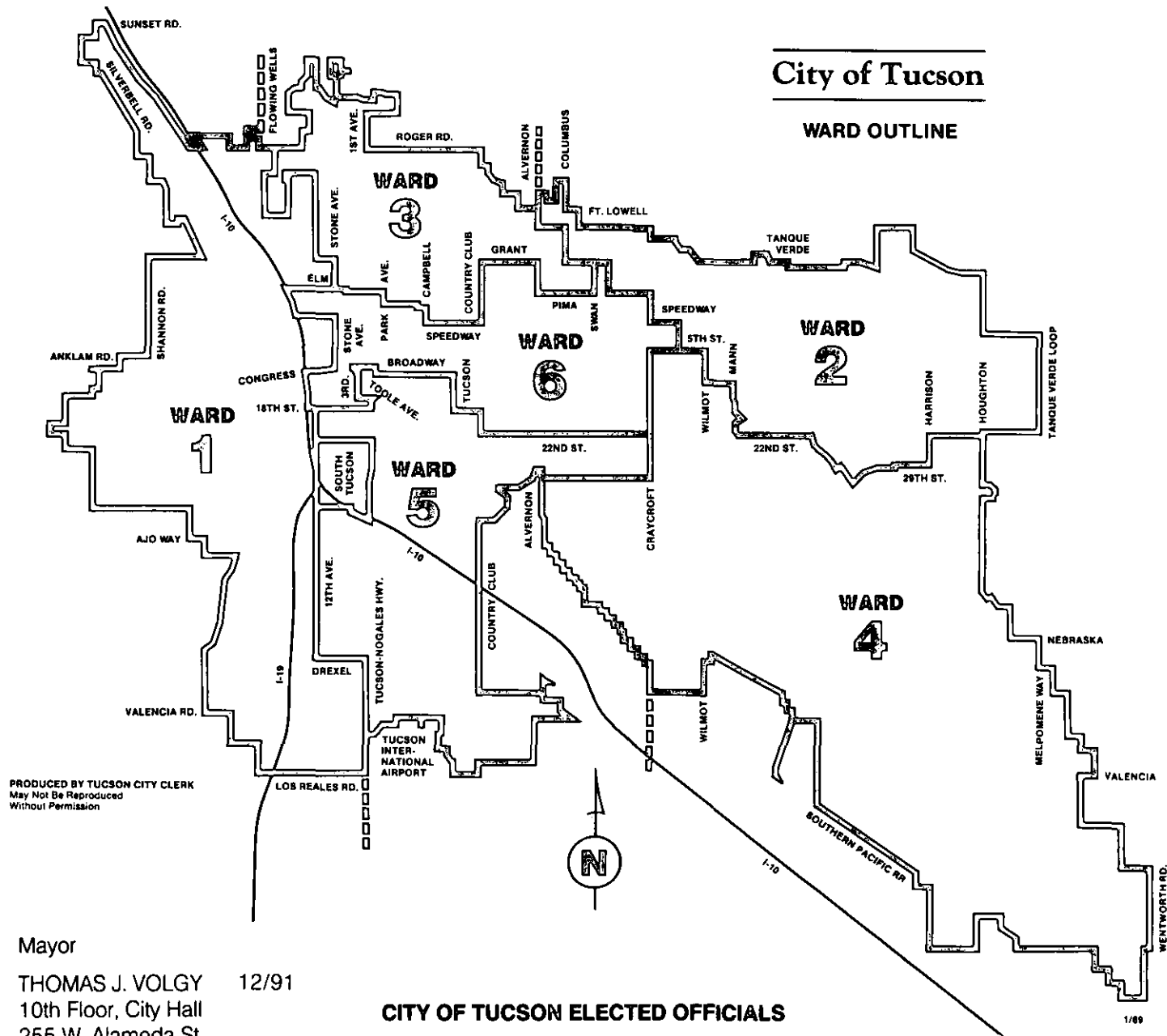
DIRECTOR OF ELECTIONS
Larry Bahill
792-8408

SUPERVISOR DISTRICTS



City of Tucson

WARD OUTLINE



PRODUCED BY TUCSON CITY CLERK
May Not Be Reproduced
Without Permission

1/89

Mayor

THOMAS J. VOLGY 12/91
10th Floor, City Hall
255 W. Alameda St.
791-4201

CITY OF TUCSON ELECTED OFFICIALS

Council

WARD 1 BRUCE WHEELER
Westside City Council Office 12/91
940 W. Alameda St.
791-4040

WARD 2 JANET MARCUS
Eastside City Council Office 12/91
7575 E. Speedway Blvd.
791-4687

WARD 3 GEORGE MILLER
Northside City Council Office 12/89
1510 E. Grant Rd.
791-4711

WARD 4 ROGER M. SEDLMAYR
Eastside City Council Office 12/91
7575 E. Speedway Blvd.
791-3199

WARD 5 ROY B. LAOS
Southside City Council Office 12/89
4004 S. Park Ave.
791-4231

WARD 6 SHARON B. HEKMAN
255 W. Alameda St. 12/89
791-4601

ADDRESS: MAYOR & CITY COUNCIL
P.O. Box 27210
Tucson, AZ 85726-7210

COMMENT LINE: 791-4700

CITY OF SOUTH TUCSON ELECTED OFFICIALS

OFFICE		TERM EXPIRES
Mayor	VICTOR SOLTERO	6/91
Council	LUIS REDONDO	6/89
	PEDRO TADEO	6/89
	SHIRLEY VILLEGAS	6/89
	JOHN GARCIA	6/91
	ALFONSA McKENNA	6/91
	FELIX ROBLES	6/91



ADDRESS: 1601 S. 6th Ave.
South Tucson, AZ 85725
792-2424

TOWN OF MARANA ELECTED OFFICIALS

OFFICE		TERM EXPIRES
Mayor	ROBERT T. JONES	5/89
Vice Mayor	ORA MAE HARN	5/89
Council	DANIEL L. GROSECLOSE	5/89
	THOMAS HUM	5/91
	ROBERT McCREA	5/91
	DAVID MORALES	5/91
	BILL SCHISLER	5/89



ADDRESS: 12775 N. Sanders Rd.
Marana, AZ 85653
624-9917

TOWN OF ORO VALLEY ELECTED OFFICIALS

OFFICE		TERM EXPIRES
Mayor	E.S. "STEVE" ENGLE	5/90
Vice Mayor	CATHY HUFAULT	5/92
Council	STEPHEN E. RENNECKAR	5/92
	WILLIAM H. SCROGGINS III	5/90
	CHERYL SKALSKY	5/92



ADDRESS: 10900 N. Stallard Pl./Suite 100
Tucson, AZ 85737
297-2591

SUPERIOR COURT JUDGES

			TERM EXPIRES
Division 1	LINA RODRIGUEZ	792-8241	1/91
Division 2	GILBERT VELIZ*	882-2073	1/91
Division 3	WILLIAM SCHOLL	792-8301	1/93
Division 4	LILLIAN S. FISHER	792-8617	1/91
Division 5	JAMES C. CARRUTH	792-8381	1/91
Division 6	ALICE TRUMAN	792-8181	1/91
Division 7	LESLIE MILLER	792-8215	1/93
Division 8	PHILIP FAHRINGER	792-8481	1/91
Division 9	MICHAEL J. BROWN	792-8782	1/93
Division 10	NORMAN S. FENTON	792-8169	1/91
Division 11	BERNARDO P. VELASCO	792-8441	1/93
Division 12	J. RICHARD HANNAH	792-8434	1/93
Division 13	ROBERT B. BUCHANAN	792-8531	1/91
Division 14	HARRY GIN	792-8941	1/91
Division 15	JACK T. ARNOLD	792-8971	1/91
Division 16	THOMAS G. MEEHAN	792-8486	1/93
Division 17	JOHN G. HAWKINS	792-8104	1/93
Division 18	WILLIAM N. SHERRILL	792-8264	1/91
Division 19	LAWRENCE H. FLEISCHMAN	620-3067	1/93
Division 20	NANETTE M. WARNER	620-3072	1/93
Division 21	JOHN F. KELLY	792-8915	1/91
Division 22	RANER C. COLLINS*	882-2966	1/93

ADDRESS: 110 W. Congress St.

*2225 E. Ajo Way

JUSTICES OF THE PEACE

			TERM EXPIRES
District 1	ROBERT GIBSON	792-8391	1/91
District 2	PETE RUBI	792-8191	1/93
District 3	HELEN GILMARTIN*	1-387-7684	1/91
District 4	JAMES R. WEST	792-8491	1/93
District 5	ROBERT DONFELD	792-8134	1/91
District 6	EMOJEAN GIRARD	792-8505	1/93
District 7	HOWARD R. NORDECK**	1-648-0658	1/91

ADDRESS: OLD COUNTY COURTHOUSE
115 N. Church Ave.
Tucson, AZ 85701

** GREEN VALLEY JUSTICE COURT
601 N. La Canada Dr.
Green Valley, AZ 85614

* AJO COURTHOUSE ANNEX
111 La Mina Ave.
Ajo, AZ 85321

GENERAL INFORMATION: 792-8041

CONSTABLES

			TERM EXPIRES
District 1	WILLIAM ALLEN	792-8125	1/93
District 2	RON DeSCHALIT	792-8466	1/91
District 3	REYNALDO *RAY* ALVILLAR JR.*	1-387-7684	1/91
District 4	CHRISTINE ANN ROY	792-8310	1/93
District 5	LEE ARCHER	792-8430	1/91
District 6	STEVE SHERRICK	792-8125	1/93
District 7	--		

ADDRESS: 32 N. STONE
TUCSON, AZ 85701

* AJO COURTHOUSE ANNEX
111 La Mina Ave.
Ajo, AZ 85321

GENERAL INFORMATION: 798-5442

**PIMA COUNTY SCHOOL DISTRICTS
GOVERNING BOARDS**

DISTRICT	MEMBERS	TERM EXPIRES
Tucson Unified #1 P.O. Box 40400 Tucson, AZ 85717 882-2438	EVA K. BACAL	12/31/90
	SYLVIA CAMPOY	12/31/92
	SUSAN S. De ARMOND	12/31/90
	JOEL T. IRELAND	12/31/92
	ROBERT A. STRAUSS	12/31/92
Marana Unified #6 11279 W. Grier Rd. Marana, AZ 85653 682-3243/623-8431	WILLIAM D. BOWERS	12/31/90
	JOHN LEWANDOWSKI	12/31/90
	JANICE E. MITICH	12/31/92
	DANIEL K. POST	12/31/92
	NANCY W. WAMSLEY	12/31/92
Flowing Wells Unified #8 1556 W. Prince Rd. Tucson, AZ 85705 887-1100	BARBARA G. ABRAHAMS	12/31/92
	PANFILO CONTRERAS	12/31/90
	JERETTA DOUGLAS	12/31/92
	BARBARA NASON	12/31/92
	J.M. 'JIM' ROBERTSON	12/31/90
Amphitheater Unified #10 701 W. Wetmore Rd. Tucson, AZ 85705 887-5500	VICKI L. COX-GOLDER	12/31/92
	RICHARD P. DAMIANI	12/31/90
	JEAN R. DRUKE	12/31/90
	VIRGINIA HOUSTON	12/31/92
	RICHARD A. SCOTT	12/31/92
Sunnyside Unified #12 2238 E. Ginter Rd. Tucson, AZ 85706 741-2500	ALBERT ARELLANO	12/31/90
	JOSE M. CARBAJAL	12/31/92
	JAMES M. COOKSON	12/31/92
	BILLIE 'BILL' JIM COX JR.	12/31/92
	LINDA J. LOPEZ	12/31/90
Tanque Verde Unified #13 4201 N. Melpomene Way Tucson, AZ 85749 749-5751	KAREN ANN DAVIS	12/31/90
	SHIRLEY F. HILTS-SCOTT	12/31/92
	LEWIS H. LEAVITT	12/31/92
	SONJA F. MULLIS	12/31/92
	JAIMIE K. TURNER	12/31/90
Ajo Unified #15 P.O. Box 68 Ajo, AZ 85321 1-387-7601	ABELARDO 'LITO' CASTILLO	12/31/92
	BENITO L. LOPEZ	12/31/90
	EARL 'JERRY' SCOTT	12/31/90
	GAIL SHIVELY	12/31/90
	VICKIE S. RUCKER	12/31/92
Catalina Foothills Unified #16 2101 E. River Rd. Tucson, AZ 85718 299-6446	CHARLOTTE T. ACKERMAN	12/31/90
	JOSEPH S. BALLANTYNE	12/31/92
	JAN E. MOONEY	12/31/90
	DAVE NOEL	12/31/92
	JAMES STRICKLAND	12/31/90
Vail Elementary #20 P.O. Box 800 Vail, AZ 85641 622-5734/762-5291	GARY CABRAL	12/31/90
	DEBRA J. HOCHSTETTLER	12/31/92
	JACQUELINE OLIVER	12/31/90
	RITA ROGERS	12/31/92
	DAN YORK	12/31/92

**PIMA COUNTY SCHOOL DISTRICTS
GOVERNING BOARDS**

DISTRICT	MEMBERS	TERM EXPIRES
Sahuarita Unified #30 P.O. Box 26 Sahuarita, AZ 85629 791-2836	THOMAS ELAM C. RAY HONAKER DONALD A. LAWVER OFELIA Q. OLIVAS KATHERINE WEAVER	12/31/92 12/31/92 12/31/90 12/31/92 12/31/90
San Fernando #35 P.O. Box 80 Sasabe, AZ 85633	WILLIAM C. DAVIS JR. CELIA E. KING ALICE KNAGGE	12/31/90 12/31/92 12/31/90
Empire #37 HCR 668 Elgin, AZ 85611	PENNY J. DUVALL BILLIE ANN GASKILL AUDREY I. RUBEN	12/31/90 12/31/90 12/31/92
Continental #39 HC 70 Box 5550 Sahuarita, AZ 85629 625-4581	M. JOAN BROWNING DAVID J. FANNING RAY L. LOPEZ JAMES W. POOLE GERALD T. RASMUSSEN	12/31/92 12/31/90 12/31/90 12/31/92 12/31/92
Indian Oasis/ Baboquivari Unified #40 P.O. Box 248 Sells, AZ 85634 383-2601/623-1031	ALBERT JOHNSON LARRY D. MARTINEZ NOEMI NORRIS CLIFFORD A. PABLO SR. CARMEN V. RANDALL	12/31/90 12/31/92 12/31/92 12/31/92 12/31/90
Redington #44 Route 1, Box 54 Redington, AZ 85602	ALICIA V. RONQUILLO MARY SMALLHOUSE 1 SEAT OPEN	12/31/90 12/31/92
Altar Valley #51 Sells Star Route, Box 870 Tucson, AZ 85735 882-1030/883-4025	JOHN CATHCART PATRICIA D. KING PHYLLIS LACZNY DIANA LOGAN DEBORAH LEE TURNER	12/31/92 12/31/92 12/31/92 12/31/90 12/31/90

**PIMA COUNTY COMMUNITY COLLEGE
DISTRICT BOARD OF GOVERNORS**

District	Board Member	Term Expires
1	JANET VASILIOUS	1/91
2	EDWARD WAGNER	1/91
3	KARLEEN J. KALTENMARK	1/95
4	CAROL MILLER	1/93
5	MARIE CHRISTINE MOLINA	1/95

VOTER REGISTRATION

To qualify to vote in the State of Arizona, a person must be:

1. A citizen of the United States.
2. At least 18 years old.
3. A resident of the state for 50 days preceding the next election.
4. Able to write his name or make his mark (unless prevented from doing so by physical disability).
5. Free of treason or felony convictions.
6. Not under guardianship, non compos mentis or insane.

Any person in the service of the United States, and the spouse or dependents of such person — if otherwise qualified to vote and residing with the service person — may register up until 7 p.m. Election Day.

To register to vote, an eligible person may go to any of the following locations and complete an affidavit of registration:

Pima County Recorder's Office, 115 N. Church Ave., Tucson	792-VOTE
Republican Party Headquarters, 2235 E. Broadway, Tucson	628-9566
Democrat Party Headquarters, 4439 E. Broadway, Suite 202, Tucson	326-3716
League of Women Voters, 4560 E. Broadway, Room 17, Tucson	327-7652

Offices of City or Town Clerks:

City of Tucson , 250 W. Alameda	791-4213
City of South Tucson , 1601 S. 6th Ave.	792-2424
Town of Marana , 12775 N. Sanders Rd	624-9917
Town of Oro Valley , 10900 N. Stallard Pl., Suite 100	297-2591

City of Tucson Council Offices:

Eastside —7575 E. Speedway Blvd.	791-4687
Northside —1510 E. Grant Rd.	791-4711
Southside —4004 S. Park Ave.	791-4231
Westside —940 W. Alameda St.	791-4040

Eligible persons also may register with any Justice of the Peace or any Deputy Registrar (The Recorder's Office —792-VOTE — or the major party headquarters — Republican, 628-9566; Democrat, 326-3716 — will provide locations of neighborhood registrars).

NOTE: Voters who change their places of residence MUST file a Change of Address with the Recorder's Office. This can be accomplished at any of the above locations or by writing or calling the Recorder's Office. ELECTORS MUST RE-REGISTER IF THEY CHANGE THEIR NAMES OR PARTY AFFILIATIONS.

ELECTION LAWS

The principal election codes for the State of Arizona are found in Title 16, Arizona Revised Statutes (ARS). Certain elections concerning education measures are governed by Title 15, ARS, while Initiative, Referendum and Recall measures fall under Title 19, ARS. The Secretary of State's Office in Phoenix (1-542-8683) publishes a booklet entitled **Arizona Revised Statutes, Title 16, Elections and Electors**, which contains the answers to most questions regarding state election laws.

UPCOMING ELECTIONS

Primary Sept. 11, 1990 **Last day to register:** July 23, 1990

General Nov. 6, 1990 **Last day to register:** Sept. 17, 1990

Polling places in each precinct will be open from 6 a.m. to 7 p.m. on the above election days.

ABSENTEE VOTING

Provisions are made for registered electors to vote Absentee Ballots if they are:

1. going to be absent from their precincts on Election Day;
2. physically unable to go to the polls;
3. 65 or older;
4. living more than 15 miles from the designated polling place;
5. blind, or
6. cannot vote on Election Day because of religious tenets.

Further information is available from:

Pima County Recorder's Office, 115 N. Church Ave., Tucson 792-8101

City of Tucson Clerk's Office, 250 W. Alameda St., Tucson 791-4213

Absentee voting begins 33 days before Election Day. Dates and other pertinent information are published in county newspapers of general circulation.

CANCELLATION FOR FAILURE TO VOTE

The registration of any qualified elector who does not vote in a general election will be voided and the elector's name removed from the voting rolls by the 1st of January next following that general election. By the 1st of February, such electors will be sent a Notice of Cancellation, which may be returned to the County Recorder not later than the 1st of April to restore the registration. If the restoration card is not returned or the information printed on the card is no longer correct, the elector must re-register. This cancellation procedure does not apply to any voter maintaining a valid Arizona driver's license on the day of the General Election.

1988 GENERAL ELECTION FACTS & FIGURES

TOTAL REGISTRATION (11/8/88): 374,622

Precinct with the highest number of registered voters: 021 (Tucson Estates) (2,204)

Precinct with the fewest number of registered voters: 307 (Chukut Kuk District, Vamori, AZ) (42)

VOTER TURNOUT: 64% (240,653 out of 374,622)

Previous turnouts for presidential elections:

1980 — 80% (191,007 out of 238,690)

1984 — 74% (222,091 out of 301,469)*

Previous turnouts for non-presidential elections:

1982 — 66% (161,060 out of 246,465)

1986 — 53% (175,363 out of 329,257)*

* Reflects change in registration law: **"motor voter"** in effect, severely restricting purging of non-voters.

ABSENTEES VOTED: 14,045

Number of Absentees voted in previous elections:

1980 — 8,423 1982 — 6,462

1984 — 13,537 1986 — 8,640

NUMBER OF BALLOTS ORDERED: 481,320

NUMBER OF VOTING MACHINES USED: 3,303

NUMBER OF POLLING PLACES: 340

NUMBER OF PRECINCT BOARD MEMBERS: 2,137

MEMBERS OF SPECIAL ELECTION BOARDS: 273

DIVISION OF ELECTIONS STAFF:

Permanent — 10

Temporary — 21

Extras on Election Day — 30

Deputy Sheriffs — 17

Security Guards — 13

VOTING SYSTEM

Pima County uses a punch card voting system in which the voter indicates his choices by punching holes in a computer ballot card. After the polls have closed, these ballots are counted by high-speed computers and the results announced. An intricate system of checks and balances and review by bipartisan groups of inspectors ensures the validity of the count.

BASIC VOTING PROCEDURE

On Election Day, the voter:

- (1) reports to the polling place designated for the election precinct in which he resides;
- (2) announces his name and address to the Election Board and signs next to his name printed on the Signature Roster of the Precinct Register, an official listing of all registered voters living within the boundaries of the precinct as of the date of closing of registration for this election;*
- (3) receives a Ballot Card and Write-In Envelope, enters a voting booth and punches the positions on the Ballot Card that indicate his choices (or he may write in the name of a Write-In candidate on the inside cover of the Write-In Envelope),
- (4) places the voted ballot inside the Write-In Envelope and returns it to the Election Board for deposit in the Ballot Box.

* **Provisions are made for electors not listed on the Signature Roster to vote by another procedure. Ask the Inspector of the Election Board for details.**

PIMA COUNTY HISTORICAL SKETCH


Pima County, southernmost and second largest of the four original Arizona counties, was established on Nov. 9, 1864. It included all territorial land south of the Gila River from the New Mexico border westward to Yuma County, or approximately all of Arizona acquired from Mexico by the Gadsden Purchase. Parts of Pima were taken to form Maricopa, Pinal, Cochise, Graham and Santa Cruz counties. Tucson always has been the county seat.

Historians argue whether the county's history began with Cabeza de Vaca or with Marcos de Niza's search for the mythical Seven Cities of Cibola in 1539. Spanish settlement can be traced to 1691 when Father Eusebio Francisco Kino established his first mission near Nogales. In any case, Pima's history far predates its creation as a county.

Tucson became the territorial capital in 1867. With the increased population and activity, it became clear that Pima County needed a permanent courthouse. Officials purchased a lot at the corner of Court and Ott streets and built the first Pima County Courthouse according to specifications that required a rock foundation, "walls of adobe made of good dirt mixed well with straw," and a step in front of each doorway "made of good sound mesquite timber."

From this courthouse, officials supervised the rapidly expanding activities as mining and ranching increased in the Santa Cruz and San Pedro valleys. In 1880 the Southern Pacific Railroad had reached Tucson and continued construction eastward through Benson, Willcox and Bowie, bringing new settlers and more commerce.

The original courthouse was replaced in 1881. Its successor's shape was an approximate cruciform. The two side wings were topped by gable attics; a tower with a cupola surmounted the center. This complex was used through the rest of the territorial era and until after Arizona statehood. It was replaced in 1928.



The third courthouse, still in use today, is an outstanding example of Spanish Colonial architecture. The brick structure has a massive cement dome covered by ceramic tile. Nearby, modern high-rise buildings make up today's county government complex.

Pima County has been greatly reduced from its original size, but still covers nearly 6 million acres. Almost half of the area is occupied by the San Xavier and Tohono O'odham Indian Reservation System, second largest in the United States and home to more than 14,000 Piman-speaking people. The rest of the land in the county traditionally supported an economy based on the four "**Cs**": **Cattle, Copper, Cotton** and **Climate**. But in modern times these have been augmented by the **military**, especially Davis Monthan Air Force Base, a huge installation in Tucson; the **electronics industry**, ever expanding in and around Tucson, and the **University of Arizona**, with a student population of 35,000.

At 170 miles wide and 74 miles from top to bottom, Pima County is the 15th largest county in the United States — larger than seven states: Connecticut, Delaware, Hawaii, Massachusetts, New Hampshire, New Jersey and Rhode Island. In fact, Connecticut, Delaware and **two** Rhode Islands would fit into Pima County's 9,241 square miles! Pima County is the same size as the State of Vermont and has about 100,000 more people. Its 1988 population of an estimated 680,000 is larger than the populations of Alaska, Delaware, North Dakota, Vermont and Wyoming.

Pima County remains one of the most rapidly expanding areas in the nation. The county government keeps pace with the population growth by providing needed services in the areas of health care, highways, courts, law enforcement and schools. County functions include appraising property values, levying and collecting taxes, administering elections, operating Superior and Justice Courts and numerous other governmental activities.

PIMA COUNTY ELECTION PRECINCT DISTRICT SCHEDULE

	ELECTION PRECINCT	CONGRESSIONAL DISTRICT	LEGISLATIVE DISTRICT	SUPERVISOR/DISTRICT	COLLEGE DISTRICT	J.P. DISTRICT	CITY WARD	FIRE DISTRICT	SCHOOL DISTRICT
000	2	11	5	4	1	-	-	1	
001	2	6	3	3	-	WY pt.	-	15/UNO	
002	2	6	3	3	-	-	-	UNO	
003	2	7	3	3	-	-	-	6/40	
004	2	7	3	3	-	-	-	40	
005	2	7	3	6	-	AV pt.	-	6/UNO	
006	5	7	3	6	-	AV/PR	-	6	
007	5	9	3	4	-	-	-	51	
008	2	9	3	7	-	-	-	30/35/51	
009	5	9	3	7	-	GV pt.	-	30	
010	5	9	4	7	-	GV pt.	-	39	
011	5	9	4	5	-	CT pt.	-	20	
012	5	12	1	1	-	GR pt.	-	10	
013	5	12	1	1	-	-	-	10	
014	5	11	3	6	-	NW/PR	-	6	
015	5	12	3	6	-	-	-	6	
016	5	11	5	4	1pt	-	-	1	
017	2	11	5	4	1	-	-	1	
018	2	11	5	4	1	-	-	1	
019	2	11	5	4	1	-	-	1	
020	2	11	5	4	1	-	-	1	
021	5	7	5	4	-	DH/TE	-	1	
022	2	11	5	4	1	-	-	1	
023	2	11	3	4	-	DH	-	1	
024	2	11	3	4	-	DH	-	1	
025	2	11	5	4	1	-	-	1	
026	2	11	5	4	1	-	-	12	
027	2	11	5	4	1	-	-	12	
028	2	11	5	4	1pt	-	-	12	
029	5	12	1	1	-	-	-	10	
030	5	12	3	6	-	NW	-	10	
031	5	12	3	6	-	FW	-	8	
032	5	12	3	6	1pt	FW pt.	-	8	
033	5	12	3	6	3pt	FW pt.	-	10	
034	5	11	3	6	1pt	NW/FW	-	8	
035	5	11	3	6	3	-	-	10	
036	2	11	5	6	3	-	-	8	
037	2	11	5	4	1	-	-	1	
038	5	12	3	6	3	-	-	10	
039	2	12	5	6	3	-	-	10	
040	2	11	5	6	3	-	-	10	
041	2	12	5	6	3	-	-	10	
042	2	11	5	4	3	-	-	1	

ABBREVIATIONS DEFINED

AV	Avra Valley
CA	Catalina
CV	Colonia Verde
CT	Corona de Tucson
DH	Drexel Heights
FW	Flowing Wells
GR	Golder Ranch
GV	Green Valley
ML	Mount Lemmon
NW	Northwest
PR	Picture Rocks
RV	Rincon Valley
SV	Sabino Vista
TC	Tucson Country Club Estates
TE	Tucson Estates
WY	Why
pt.	A portion of the precinct is in the City Ward indicated.
/	Where a slash is used, part is in each School District.
UNO	An area with no organized School District.

Continued on next page.

ELECTION PRECINCT
 CONGRESSIONAL DISTRICT
 LEGISLATIVE DISTRICT
 SUPERVISOR/COMMUNITY COLLEGE DISTRICT
 J.P. DISTRICT
 CITY WARD
 FIRE DISTRICT
 SCHOOL DISTRICT

043	2	11	5	4	6	-	1
044	2	11	5	4	6	-	1
045	2	10	2	2	6	-	1
046	2	10	2	2	5	-	1
047	2	10	2	2	-	-	1
048	2	10	2	2	5	-	1
049	2	10	5	2	5	-	1
050	2	10	2	2	5	-	1
051	2	10	5	4	1	-	12
052	2	10	5	4	1	-	12
053	2	10	2	2	5	-	12
054	5	10	2	2	-	-	1/12
055	5	12	3	1	3pt	NW pt.	10
056	5	12	1	1	-	-	16
057	5	12	3	6	3	-	10
058	2	12	5	6	3	-	10
059	2	12	5	6	3	-	10
060	2	12	5	6	3	-	10
061	2	11	5	6	3	-	1
062	2	11	5	4	6	-	1
063	2	10	5	2	6	-	1
064	2	10	2	2	5	-	1
065	2	10	2	2	5	-	1
066	2	10	2	2	5pt	-	1
067	5	13	1	6	3pt	-	1
068	5	12	1	6	3	-	1
069	5	12	5	6	3	-	1
070	5	12	1	6	3	-	1
071	5	13	1	6	3	-	1
072	5	13	1	1	3	-	1
073	2	11	5	6	3	-	1
074	2	13	1	6	3	-	1
075	5	13	1	1	6	-	1
076	5	13	1	1	6	-	1
077	5	13	1	1	6	-	1
078	2	11	5	6	6	-	1
079	2	13	5	6	6	-	1
080	5	13	1	1	6	-	1
081	5	13	1	1	6	-	1
082	2	10	2	2	5	-	1
083	2	13	2	2	6	-	1
084	2	10	2	2	5	-	1
085	2	10	2	2	5pt	-	1
086	2	10	2	2	5	-	1

ABBREVIATIONS DEFINED

AV Avra Valley
 CA Catalina
 CV Colonia Verde
 CT Corona de Tucson
 DH Drexel Heights
 FW Flowing Wells
 GR Golder Ranch
 GV Green Valley
 ML Mount Lemmon
 NW Northwest
 PR Picture Rocks
 RV Rincon Valley
 SV Sabino Vista
 TC Tucson Country
 Club Estates
 TE Tucson Estates
 WY Why

pt. A portion of the precinct is in the City Ward indicated.
 / Where a slash is used, part is in each School District.
 UNO An area with no organized School District.

	ELECTION PRECINCT	CONGRESSIONAL DISTRICT	LEGISLATIVE DISTRICT	SUPERVISOR/DISTRICT	COLLEGE DISTRICT	J.P. DISTRICT	CITY WARD	FIRE DISTRICT	SCHOOL DISTRICT
087	2	10	2	2	5pt.	-	-	-	1
088	5	13	1	1	-	-	-	-	16
089	5	13	1	1	2pt	-	-	-	1
090	5	13	1	1	2	-	-	-	1
091	5	13	1	1	3	-	-	-	1
092	5	13	1	1	6	-	-	-	1
093	5	13	1	1	6	-	-	-	1
094	5	13	1	2	6	-	-	-	1
095	5	13	1	2	6	-	-	-	1
096	5	13	2	2	6	-	-	-	1
097	5	13	2	2	6	-	-	-	1
098	5	10	2	2	5	-	-	-	1
099	5	13	1	1	2pt	-	-	-	1
100	5	13	1	1	2	-	-	-	1
101	5	13	1	1	6	-	-	-	1
102	5	13	1	2	6	-	-	-	1
103	5	13	1	5	6	-	-	-	1
104	5	14	2	2	6	-	-	-	1
105	5	10	2	2	5	-	-	-	1
106	5	14	4	5	2pt	TC pt.	-	-	1
107	5	13	1	1	2	-	-	-	1
108	5	13	1	1	2	-	-	-	1
109	5	13	1	5	6	-	-	-	1
110	5	14	1	5	4	-	-	-	1
111	5	14	4	5	4	-	-	-	1
112	5	14	4	5	4	-	-	-	1
113	5	14	2	5	4	-	-	-	1
114	5	14	2	2	4pt	-	-	1/12/20	1
115	5	14	4	5	2	-	-	-	1
116	5	14	4	5	2	-	-	-	1
117	5	14	4	5	4	-	-	-	1
118	5	14	4	5	2	-	-	-	1
119	5	14	4	5	2	-	-	-	1
120	5	14	2	5	4	-	-	-	1
121	5	14	2	5	4	-	-	-	1
122	5	14	2	5	4	-	-	-	1
123	5	14	2	5	4	-	-	-	1
124	5	9	2	5	4	-	-	-	1
125	5	14	4	1	-	SV pt.	-	-	1
126	5	14	4	1	2	-	-	-	1
127	5	14	4	5	2	-	-	-	1
128	5	14	4	1	2	-	-	-	1
129	5	14	4	5	2	-	-	-	1
130	5	9	4	5	2	-	-	-	1

ABBREVIATIONS DEFINED

- AV Avra Valley
- CA Catalina
- CV Colonia Verde
- CT Corona de Tucson
- DH Drexel Heights
- FW Flowing Wells
- GR Golder Ranch
- GV Green Valley
- ML Mount Lemmon
- NW Northwest
- PR Picture Rocks
- RV Rincon Valley
- SV Sabino Vista
- TC Tucson Country Club Estates
- TE Tucson Estates
- WY Why

- pt. A portion of the precinct is in the City Ward indicated.
- / Where a slash is used, part is in each School District.
- UNO An area with no organized School District.

ELECTION PRECINCT
 CONGRESSIONAL DISTRICT
 LEGISLATIVE DISTRICT
 SUPERVISOR/COMMUNITY
 COLLEGE DISTRICT
 J.P. DISTRICT
 CITY WARD
 FIRE DISTRICT
 SCHOOL DISTRICT

131	5	9	4	5	2	-	1
132	5	9	4	5	4	-	1
133	5	9	4	5	4	-	1
134	2	10	2	2	-	-	1
135	2	7	3	3	-	-	40
136	2	7	3	3	-	-	40
137	2	7	3	3	-	-	40
138	2	7	3	3	-	-	40
139	5	9	3	7	-	-	30
140	5	9	4	7	-	GV	39
141	5	9	4	7	-	GV pt.	39
142	5	9	4	7	-	GV pt.	39
143	2	11	5	4	1	-	1
144	5	11	5	4	1pt	DH/TE	1
145	2	11	5	4	1	-	1
146	2	11	3	4	1	-	1
147	2	11	3	4	-	DH	1
148	5	12	1	1	-	NW	10
149	5	12	3	1	-	NW	10
150	5	12	3	6	-	NW	8
151	5	12	3	6	-	FW	8
152	2	11	5	6	1	-	8
153	5	12	3	6	3	-	10
154	2	12	5	6	3	-	10
155	2	11	5	6	1	-	10
156	2	11	5	4	1	-	1
157	2	11	5	4	6	-	1
158	2	11	5	2	6	-	1
159	2	10	2	2	5	-	12
160	2	10	5	4	5	-	12
161	2	10	2	2	5	-	12
162	5	12	1	1	-	NW	10
163	5	12	1	1	-	-	16
164	5	12	1	6	3pt	-	1
165	2	11	5	4	3	-	1
166	2	10	5	2	6	-	1
167	5	12	5	6	3	-	1
168	5	12	1	6	3	-	1
169	5	13	1	1	3	-	1
170	5	13	1	1	-	-	1
171	5	13	4	1	-	-	1
172	5	13	1	1	3	-	1
173	5	13	1	1	2pt	-	1
174	5	14	4	5	2	-	1

ABBREVIATIONS DEFINED

AV Avra Valley
 CA Catalina
 CV Colonia Verde
 CT Corona de Tucson
 DH Drexel Heights
 FW Flowing Wells
 GR Golder Ranch
 GV Green Valley
 ML Mount Lemmon
 NW Northwest
 PR Picture Rocks
 RV Rincon Valley
 SV Sabino Vista
 TC Tucson Country
 Club Estates
 TE Tucson Estates
 WY Why

pt. A portion of the precinct is in the City Ward indicated.
 / Where a slash is used, part is in each School District.
 UNO An area with no organized School District.

ELECTION PRECINCT
 CONGRESSIONAL DISTRICT
 LEGISLATIVE DISTRICT
 SUPERVISOR/COMMUNITY
 COLLEGE DISTRICT
 J.P. DISTRICT
 CITY WARD
 FIRE DISTRICT
 SCHOOL DISTRICT

175	5	14	4	5	2	-	1
176	5	14	2	5	4	-	1
177	5	9	2	5	4	-	1
178	5	14	4	1	2pt	-	1
179	5	13	4	5	-	-	13
180	5	14	4	5	2	-	1
181	5	14	4	5	2	-	1
182	5	9	4	5	4	-	1
183	5	9	4	5	2	-	1
184	5	9	4	5	4	-	1
185	5	11	5	4	1pt	NW pt.	1
186	5	12	3	6	-	FW	8
187	5	12	1	1	-	-	10
188	5	12	3	6	-	GR pt.	10
189	5	13	2	2	6	-	1
190	5	14	4	5	-	SV pt.	1
191	5	14	4	5	2	-	1
192	5	14	4	5	2	-	1
193	5	14	4	5	2	-	1
194	5	14	4	5	2	-	1
195	5	14	2	5	4	-	1
196	5	14	2	5	4	-	1
197	5	9	2	5	4	-	1
198	5	9	4	5	2	-	1
199	5	13	1	5	-	-	13
200	5	12	3	6	-	-	10
201	5	12	3	6	-	-	6
202	5	12	1	1	-	NW pt.	10
203	2	7	3	4	-	DH pt.	1
204	5	9	3	7	-	-	30
205	5	9	4	7	-	GV pt.	39
206	5	9	4	7	-	GV pt.	39
207	5	9	4	7	-	GV pt.	39
208	5	9	4	7	-	GV	39
209	5	9	4	7	-	GV	39
210	5	12	1	1	-	-	10
211	5	13	1	1	-	-	16
212	5	12	1	6	3pt	-	1
213	2	13	5	2	6	-	1
214	5	13	4	1	-	-	1
215	5	13	1	5	2	-	1
216	5	13	1	1	2pt	-	1
217	5	14	4	5	2	-	1
218	5	14	4	5	2	-	1

ABBREVIATIONS DEFINED

- AV Avra Valley
 - CA Catalina
 - CV Colonia Verde
 - CT Corona de Tucson
 - DH Drexel Heights
 - FW Flowing Wells
 - GR Golder Ranch
 - GV Green Valley
 - ML Mount Lemmon
 - NW Northwest
 - PR Picture Rocks
 - RV Rincon Valley
 - SV Sabino Vista
 - TC Tucson Country Club Estates
 - TE Tucson Estates
 - WY Why
- pt. A portion of the precinct is in the City Ward indicated.
- / Where a slash is used, part is in each School District.
- UNO An area with no organized School District.

ELECTION PRECINCT
 CONGRESSIONAL DISTRICT
 LEGISLATIVE DISTRICT
 SUPERVISOR/COMMUNITY COLLEGE DISTRICT
 J.P. DISTRICT
 CITY WARD
 FIRE DISTRICT
 SCHOOL DISTRICT

219	5	13	1	1	-	-	16
220	5	13	1	1	-	-	1
221	5	9	4	5	4pt	RV pt.	20
222	2	7	3	6	-	AV/NW/PR	6
223	5	12	3	6	-	-	6
224	5	12	1	1	-	-	10
225	5	12	3	6	-	FW	8
226	5	12	3	6	-	NW	10
227	5	12	1	1	-	NW	10
228	5	12	3	6	-	FW	8
229	5	12	3	6	-	FW	10
230	5	12	3	1	3pt	NW pt.	10
231	2	11	5	4	6	-	1
232	2	11	5	4	6	-	1
233	2	7	3	4	-	DH pt.	1
234	2	11	3	4	-	DH pt.	1
235	2	7	3	4	-	DH	1
236	2	7	3	4	-	-	12/30
237	5	13	1	1	-	-	16
238	5	13	1	1	-	-	16
239	5	13	4	1	-	-	16
240	5	13	1	1	-	ML pt.	UNO
241	5	14	4	1	-	SV pt.	1
242	5	13	4	1	-	-	1
243	5	14	4	5	-	-	13
244	5	13	1	6	3	-	1
245	5	13	1	1	3	-	1
246	5	14	4	5	2	-	1
247	5	14	4	5	2	-	1
248	5	14	2	2	5	-	1
249	5	14	2	2	4	-	1
250	5	9	4	5	2	-	1
251	5	14	4	5	2	-	1
252	5	9	2	5	4	-	1
253	5	9	2	5	4	-	1
254	5	9	4	5	4	-	1
255	5	9	4	5	4pt	-	1
256	2	10	2	2	-	-	12
257	2	7	3	4	-	-	51
258	2	7	3	7	-	-	30/35/UNO
259	5	12	1	6	3pt	-	10
260	5	11	5	6	3	-	1
261	2	12	5	6	3	-	1
262	5	12	3	6	-	-	6

ABBREVIATIONS DEFINED

AV	Avra Valley
CA	Catalina
CV	Colonia Verde
CT	Corona de Tucson
DH	Drexel Heights
FW	Flowing Wells
GR	Golder Ranch
GV	Green Valley
ML	Mount Lemmon
NW	Northwest
PR	Picture Rocks
RV	Rincon Valley
SV	Sabino Vista
TC	Tucson Country Club Estates
TE	Tucson Estates
WY	Why

pt. A portion of the precinct is in the City Ward indicated.
 / Where a slash is used, part is in each School District.
 UNO An area with no organized School District.

ELECTION PRECINCT
 CONGRESSIONAL DISTRICT
 LEGISLATIVE DISTRICT
 SUPERVISOR/COMMUNITY
 COLLEGE DISTRICT
 J.P. DISTRICT
 CITY WARD
 FIRE DISTRICT
 SCHOOL DISTRICT

263	5	12	3	6	-	-	6
264	5	12	3	6	-	-	6
265	5	12	1	1	-	-	10
266	5	12	1	1	-	-	10
267	5	13	1	1	-	-	16
268	5	13	1	1	-	-	16
269	5	13	1	1	-	-	1
270	5	11	5	4	-	NW pt.	1/6
271	2	7	3	4	-	DH	1
272	5	9	2	7	-	-	12
273	5	14	4	5	4	-	1
274	5	9	4	5	-	-	13/44/UNO
275	5	11	5	6	-	NW	6
276	5	9	4	5	-	-	37
277	5	7	3	6	-	AV pt.	6
278	5	12	3	6	-	-	6
279	5	12	3	6	-	NW	8
280	5	12	1	1	-	-	10
281	5	12	3	6	-	CA/GR	10
282	5	13	1	1	-	GR pt.	10
283	5	13	1	1	-	-	10
284	5	12	3	1	-	NW	10
285	5	12	3	6	-	FW	8
286	5	12	3	6	3pt	-	10
287	2	11	5	6	1	-	8
288	2	12	5	6	3	-	10
289	5	11	5	4	1pt	-	1
290	2	11	5	4	1	-	1
291	2	11	5	4	1	-	1
292	2	7	3	4	-	DH pt.	1
293	2	11	3	4	1pt	DH pt.	1
294	2	10	5	4	1	-	12
295	2	10	2	2	5pt	-	12
296	5	10	2	2	5pt	-	12
297	5	9	4	7	-	GV pt.	39
298	5	13	1	6	3	-	1
299	5	13	1	1	2pt	-	1
300	5	13	4	1	-	-	1
301	5	13	4	1	-	-	1
302	5	13	1	5	-	-	13/44/UNO
303	5	14	4	5	2	-	1
304	5	14	4	1	2	-	1
305	5	14	4	5	2pt	-	1
306	2	7	3	6	-	AV/DH/PR	6

ABBREVIATIONS DEFINED

AV	Avra Valley
CA	Catalina
CV	Colonia Verde
CT	Corona de Tucson
DH	Drexel Heights
FW	Flowing Wells
GR	Golder Ranch
GV	Green Valley
ML	Mount Lemmon
NW	Northwest
PR	Picture Rocks
RV	Rincon Valley
SV	Sabino Vista
TC	Tucson Country Club Estates
TE	Tucson Estates
WY	Why

pt. A portion of the precinct is in the City Ward indicated.
 / Where a slash is used, part is in each School District.
 UNO An area with no organized School District.

ELECTION PRECINCT
 CONGRESSIONAL DISTRICT
 LEGISLATIVE DISTRICT
 SUPERVISOR/COMMUNITY
 COLLEGE DISTRICT
 J.P. DISTRICT
 CITY WARD
 FIRE DISTRICT
 SCHOOL DISTRICT

307	2	7	3	3	-	-	40
308	5	9	4	7	-	GV	39
309	2	7	3	3	-	-	40
310	5	12	1	1	-	GR pt.	10
311	5	12	3	6	-	-	6
312	5	12	3	6	-	-	6
313	5	12	3	6	-	NW	10
314	5	12	3	6	-	FW	8
315	5	12	3	6	3pt	FW pt.	10
316	5	12	1	1	3pt	-	10
317	5	11	5	4	-	NW	1/6
318	5	12	3	6	3	-	10
319	2	11	5	4	1	-	1
320	2	11	5	4	6	-	1
321	2	7	3	4	-	DH/TE	1
322	2	10	2	2	5	-	1
323	2	10	2	2	5	-	12
324	2	7	3	4	-	DH	1
325	2	7	3	4	-	DH pt.	1
326	5	13	1	1	-	-	16
327	5	13	1	1	-	-	16
328	5	13	4	1	-	-	16
329	5	13	1	1	-	-	1
330	5	13	1	1	-	-	1
331	5	14	4	5	2pt	CV pt.	1
332	5	13	1	1	6	-	1
333	5	13	1	1	6	-	1
334	5	14	4	1	2	-	1
335	5	14	2	5	4	-	1
336	5	9	2	5	4	-	1
337	5	9	2	5	4	-	1
338	5	9	4	5	4pt	-	1
339	5	9	2	7	-	-	30

ABBREVIATIONS DEFINED

AV	Avra Valley
CA	Catalina
CV	Colonia Verde
CT	Corona de Tucson
DH	Drexel Heights
FW	Flowing Wells
GR	Golder Ranch
GV	Green Valley
ML	Mount Lemmon
NW	Northwest
PR	Picture Rocks
RV	Rincon Valley
SV	Sabino Vista
TC	Tucson Country Club Estates
TE	Tucson Estates
WY	Why
pt.	A portion of the precinct is in the City Ward indicated.
/	Where a slash is used, part is in each School District.
UNO	An area with no organized School District.

NOTICE: Effective **July, 1989**, the main telephone prefix for Pima County will be: **740**. Thereafter, all numbers listed in this directory with the prefixes 620, 792, 798 or 882 can be reached by substituting **740** for the prefix listed.

