


Date Printed: 06/16/2009

JTS Box Number: IFES_75
Tab Number: 15
Document Title: 1978-1979 Maricopa County Precinct Map
and Election Information Guide
Document Date: 1978-1979
Document Country: United States -- Arizona
Document Language: English
IFES ID: CE02043



* D 2 D C 2 4 4 E - 5 1 0 D - 4 E 4 1 - 8 A 7 8 - 4 D 2 E C F C 3 7 0 5 6 *

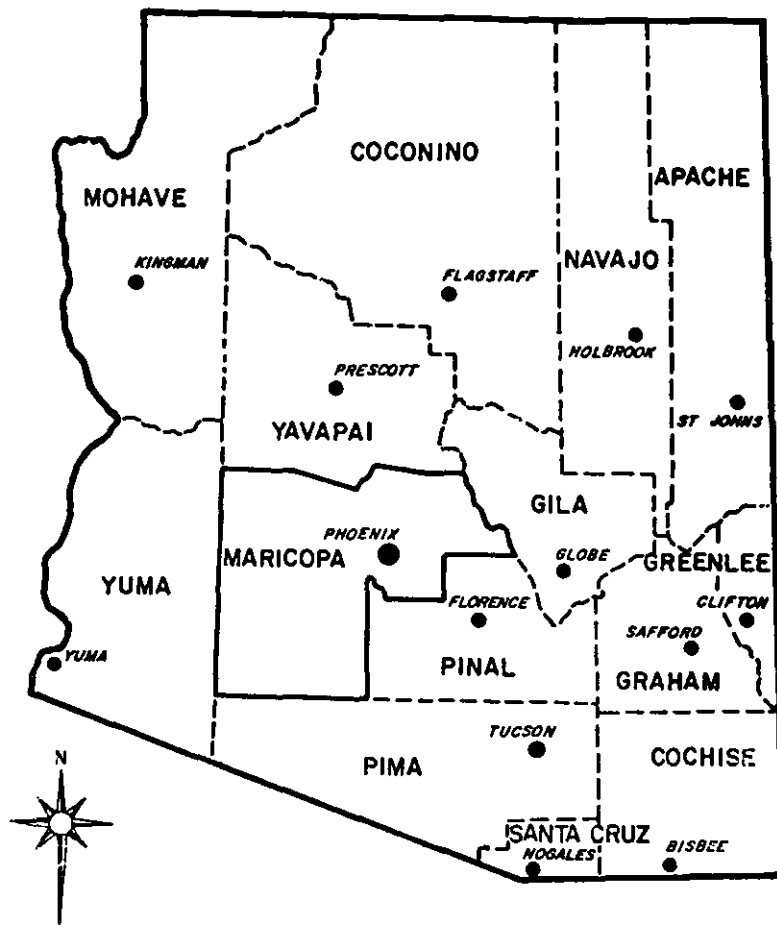
SF
2.000.4
AZ

SF
2.000.4
AZ

**1978-1979
MARICOPA COUNTY
PRECINCT MAP
AND
ELECTION INFORMATION
GUIDE**



MARICOPA COUNTY HISTORICAL SKETCH



More than 1,000 years before the first white man set foot on what is now Maricopa County, the ancient Hohokam Indians were diverting waters from the Salt and Gila Rivers and cultivating the fertile river valley. For some strange reason, which even unto this day remains a mystery, the Hohokams left the valley and disappeared — leaving behind them the vestiges and ruins of their canal systems and advanced agricultural society. Many of the canals utilized today are in fact part of the earlier Hohokam irrigation system.

During the 16th and 17th Centuries, Spanish conquistadors marched north from Mexico in search of gold. They were followed in the 18th Century by Jesuit and Franciscan priests, the most famous of whom was Father Kino, who established the famous Indian missions of the Great Southwest.

This area was under Spanish control and American exploration was discouraged. In 1822, the Spaniards relaxed their restrictions, permitting American traders entry into the Territory of New Mexico, primarily through Santa Fe. The Mexican War erupted in December of 1846 terminating in the Treaty of Guadalupe Hidalgo in February of 1848 which ceded the territory north of the Gila River to the United States. Land south of the Gila River, to the Rio Grande, was acquired through the Gadsden Purchase of 1853.

Most of what is now Maricopa County was included in the Territory of New Mexico until 1863, at which time the Arizona Territory came into being. The growth of Phoenix and other settlements along the Salt River, which supplied irrigation water, resulted in the creation of Maricopa County, adopting its name from the Maricopa Indians, on February 14, 1871. During the next ten years the boundaries changed frequently but were stabilized in 1881 and remain so to this day.

Roosevelt Dam, financed by the federal government, constructed of granite block, fitted and placed by highly skilled imported Italian craftsmen, was completed in 1911. This dam, the keystone to the entire Salt River Irrigation Project, assured the valley a reliable water supply, resulting in steady development and unheralded growth.

Today, Maricopa County covers a total area of 9,226 square miles, with a population of 1,292,000 — 57% of the state's total population. Phoenix, the county seat and state capitol, is a thriving business, financial and cultural center. Industry, long second to agriculture, is now the largest income producer; farm production continues to set new records each year, and annually, more than five million visitors come to the Valley of the Sun.

Your County government must keep pace with this growth by serving the public in areas of health and hospital care, highways and traffic safety, courts and law enforcement, and recreation and schools. The county park system of 92,700 acres is one of the largest such park systems in the United States. County functions include appraising property values, levying and collecting taxes, administering elections, registering vehicles, operating Superior and Justice Courts, and a myriad of other governmental activities.

Maricopa County has won 16 National Association of Counties Achievement Awards during the past seven years. The county government enjoys the distinction of being modern and progressive, yet fiscally conservative.

INTRODUCTION

This ELECTION INFORMATION GUIDE is published for the information and guidance of registered voters in Maricopa County, but most especially for assistance to those persons involved in registration of voters and administration of elections within the County.

Depicted within these covers are the geographical boundaries of the districts from which are elected State and County officials, as well as Federal and State legislators. Separate map sheets of each of these districts are available at cost from the Maricopa County Department of Elections, County Administration Building, 111 South Third Avenue, Phoenix, Arizona, 85003.

The primary map sheets contained herein are overprinted with the boundary lines of the five hundred and thirty-eight election precincts established effective March 1, 1978 which will remain in effect for a period of two years from that date.

Artwork and mapping on Inside Cover and pages 4 through 10 courtesy of Cartographic Division, Maricopa County Planning Department.

For Information Regarding Any Election Matters Please Contact:

DEPARTMENT OF ELECTIONS
111 SOUTH THIRD AVENUE, RM. 102
PHOENIX, ARIZONA 85003
TELEPHONE: 262-1511 or 262-1521

PUBLISHED BY
MARICOPA COUNTY RECORDER
AND
THE MARICOPA COUNTY BOARD OF SUPERVISORS

TABLE OF CONTENTS

SECTION I.

Historical Sketch	Inside Front Cover
Introduction	Page 1
Table of Contents	Page 2
1978 Directory of Maricopa County Elected Officials and Superior Court Judges	Page 3
Maricopa County Functional Chart	Page 4
Maricopa County Supervisorial District Map	Page 5
Arizona Congressional Districts Map	Page 6
Congressional Districts — Metropolitan Area	Page 7
State Legislative Districts Map — Maricopa County	Page 8
State Legislative Districts Map — Metropolitan Area	Page 9
Statewide Legislative Districts Map	Page 10
General Information on Elections and Voter Registration	Pages 11 - 13
Voting System in Maricopa County	Page 14
Abbreviations and Numbering System	Page 15
Glendale Zip Codes	Page 16
Mesa Zip Codes	Page 17
Phoenix Zip Codes	Page 18
Scottsdale Zip Codes	Page 19
Tempe Zip Codes	Page 20
Maricopa County Map — Rural Precincts	Page 21
Map Index	Page 22

SECTION II.

Election Precinct Maps

SECTION III. See Yellow Pages

Precinct Schedule and Code Numbers	Pages P1 - P4
Street Index	Pages I1 - I15

1978 DIRECTORY

MARICOPA COUNTY ELECTED OFFICIALS

BOARD OF SUPERVISORS 262-3415

Room 602, 111 S. 3rd Ave.
 Henry H. Haws District 1
 George Campbell District 2
 Bob Corbin District 3
 Hawley Atkinson District 4
 Ed Pastor District 5

ASSESSOR

Room 104, 111 S. 3rd Ave.
 Kenneth R. Kunes 262-3879

COUNTY ATTORNEY

Room 400, 101 W. Jefferson St.
 Charles Hyder 262-3411

CLERK OF THE SUPERIOR COURT

Room 300, 101 W. Jefferson St.
 Wilson D. Palmer 262-3670

RECORDER

Room 103, 111 S. 3rd Ave.
 Tom Freestone 262-3545

SUPERINTENDENT OF SCHOOLS

Room 401, 111 S. 3rd Ave.
 Richard L. Harris 262-3866

SHERIFF

120 S. 1st Ave.
 Jerry I. Hill 262-3112

TREASURER

Room 101, 111 S. 3rd Ave.
 Glenn O. Stapley 262-3976

SUPERIOR COURT JUDGES

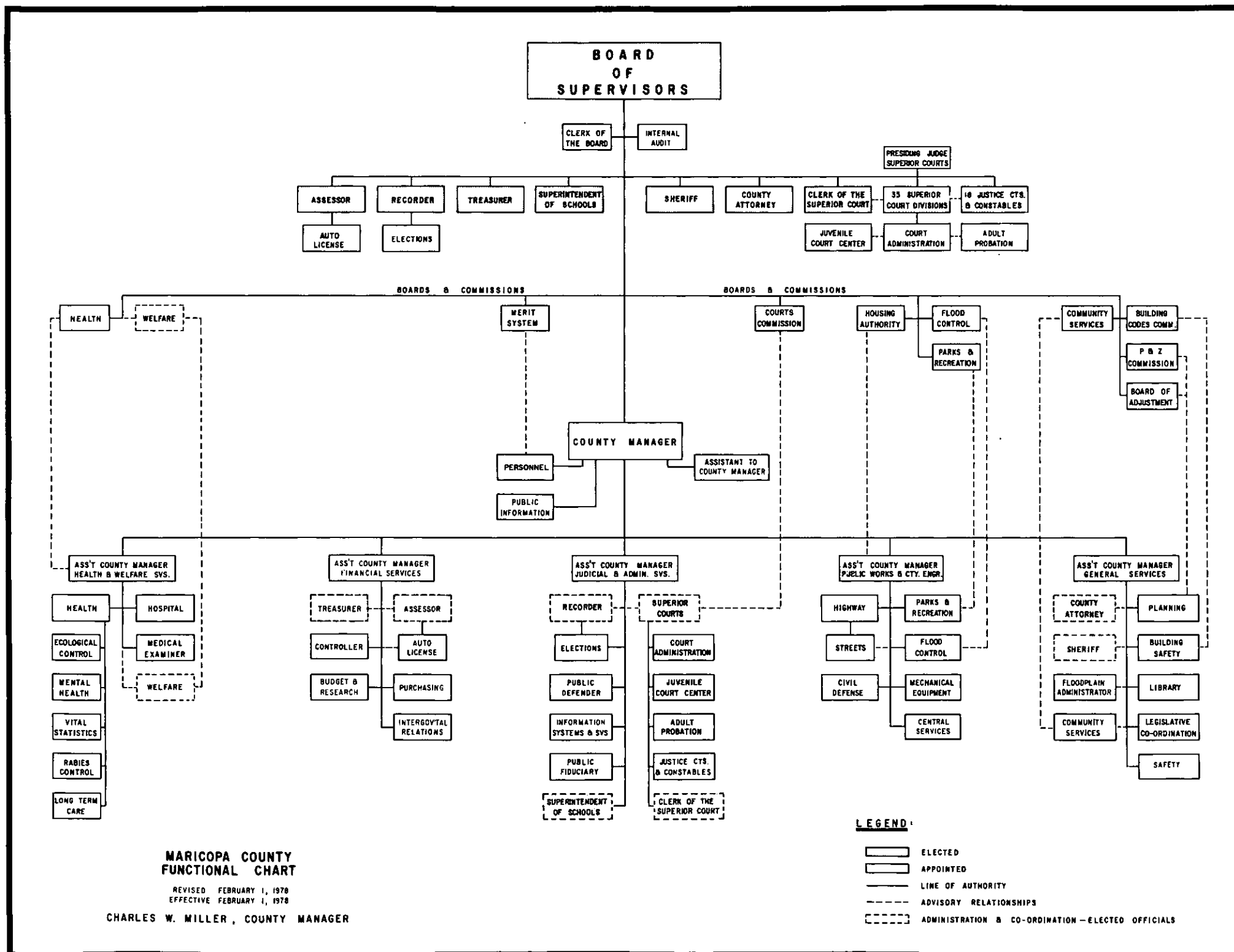
- (1) Superior Court Building, 101 W. Jefferson St.
 (2) Old Courthouse, 125 W. Washington St.
 (3) Juvenile Court Center, 3125 W. Durango St.

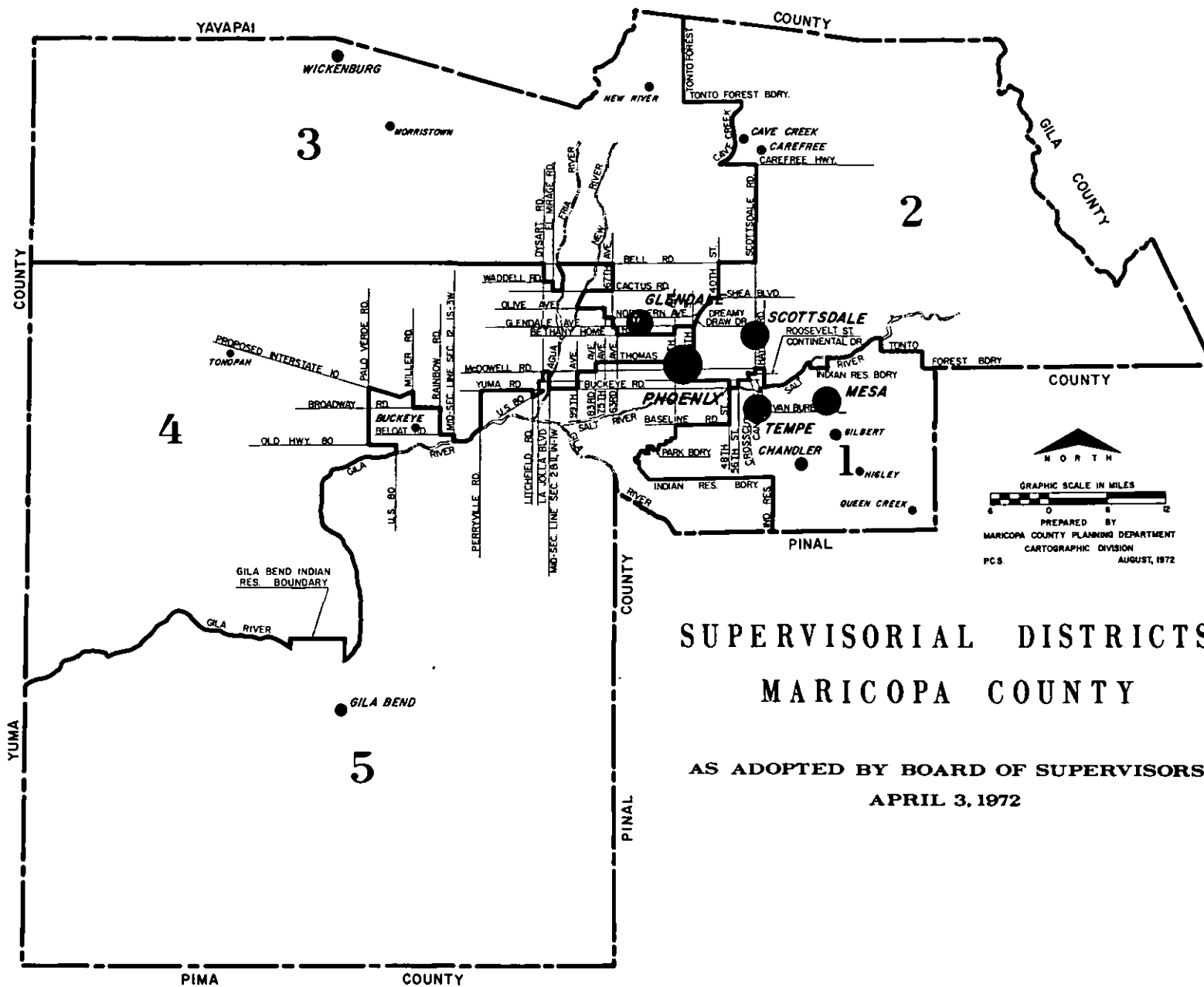
Division

1. Warren L. McCarthy (1) 262-3441
2. Fred J. Hyder (1) 262-3551
3. Yale McFate (1) 262-3221
4. Robert L. Myers (1) 262-3771
5. Kenneth C. Chatwin (1) 262-3881
6. Irwin Cantor (1) 262-3855
7. Howard F. Thompson (1) 262-3781
8. Charles L. Hardy (1) 262-3351
9. Howard V. Peterson (1) 262-3541
10. Morris Rozar (1) 262-3211
11. Jerry H. Glenn (1) 262-3911
12. Roger G. Strand (1) 262-3921
13. Paul W. LaPrade (1) 262-3381
14. Ed W. Hughes (2) 262-3905
15. Harold D. Martin (1) 262-3445
16. Marilyn A. Riddel (2) 262-3831
17. Frederic W. Heineman (1) 262-3901
18. Robert C. Broomfield (1) 262-3916
19. Philip W. Marquardt (1) 262-3851
20. Gerald J. Strick (2) 262-1171
21. Rufus C. Coulter, Jr. (2) 262-3566
22. Lawrence H. Doyle, Jr. (2) 262-3435
23. C. Kimball Rose (3) 269-4251
24. David J. Perry (2) 262-3505
25. Robert W. Pickrell (2) 262-3511
26. A. Melvin McDonald, Jr. (1) 262-3963
27. Dorothy Carson (1) 262-3776
28. Edward C. Rapp (3) 269-4404
29. Sandra O'Connor (2) 262-3892
30. Robert J. Corcoran (1) 262-3815
31. Stanley Z. Goodfarb (2) 262-3471
32. I. Sylvan Brown (2) 262-1541
33. Val A. Cordova (2) 262-3477
34. James Mueller (2) 262-3347
35. Thomas C. Kleinschmidt (2) 262-3638

JUSTICE PRECINCT	JUSTICES OF THE PEACE	COURT LOCATION	TELEPHONE	CONSTABLE
Buckeye	Lorraine Vose	508 W. Monroe St.	935-5343	Joe Johnson
Chandler	Walter Bloom	250 E. Commonwealth St.	963-6691	James N. Jones
Gila Bend	Mulford (Sonny) Winsor IV	303 E. Pima, P.O. Box 648	683-2651	Bill Bentel
Glendale	Jesse C. (Cliff) Burton	7115 N. 57th Drive	939-9477	A. R. (Skipper) Ray
East Mesa	Robert C. Fassett	7147 E. Main St.	985-0188	Melvin J. Curtis
West Mesa	John L. Merrill	112 W. 1st St.	964-2958	Bill Chesley
Peoria	Howard Ahrenberg	8333 W. Washington St.	979-3234	Don Curry
Central Phoenix	Patricia Lamson	135 N. 2nd Ave.	262-1168	Stephen H. Smith
East Phoenix #1	Tim Weeks	Court House—Rm. 320	262-3577	William E. Harris
East Phoenix #2	John J. Murphy	Court House—Rm. 11	262-3936	Kate Cocreham Cantelme
Northeast Phoenix	Harold Lee	535 W. Washington St.	262-3731	Michael Jarko
Northwest Phoenix	John Barclay	535 W. Washington St.	262-3966	Dick Parrish
South Phoenix	Ronald Johnson	438 E. Southern Ave.	262-3836	Anthony D. Huguez
West Phoenix	Ronnie Lopez	535 W. Washington St.	262-3821	George E. Campbell, Sr.
Scottsdale	Nancy R. West	3629 Civic Center Plaza	947-7569	Harry E. Walker
Tempe	Fred S. Ackel	100 E. 5th Street	967-8856	Worth Farley
Tolleson	Alfred Stump	9555 W. Van Buren St.	936-1449	John Franklin Chilcoat
Wickenburg	L. J. (Les) Skrubbellos	74 W. Center—P.O. Box Z	684-2401	W. C. "Digger" Dunnavant

Maricopa County Functional Chart





HENRY H. HAWS
SUPERVISOR DISTRICT 1



GEORGE CAMPBELL
SUPERVISOR DISTRICT 2



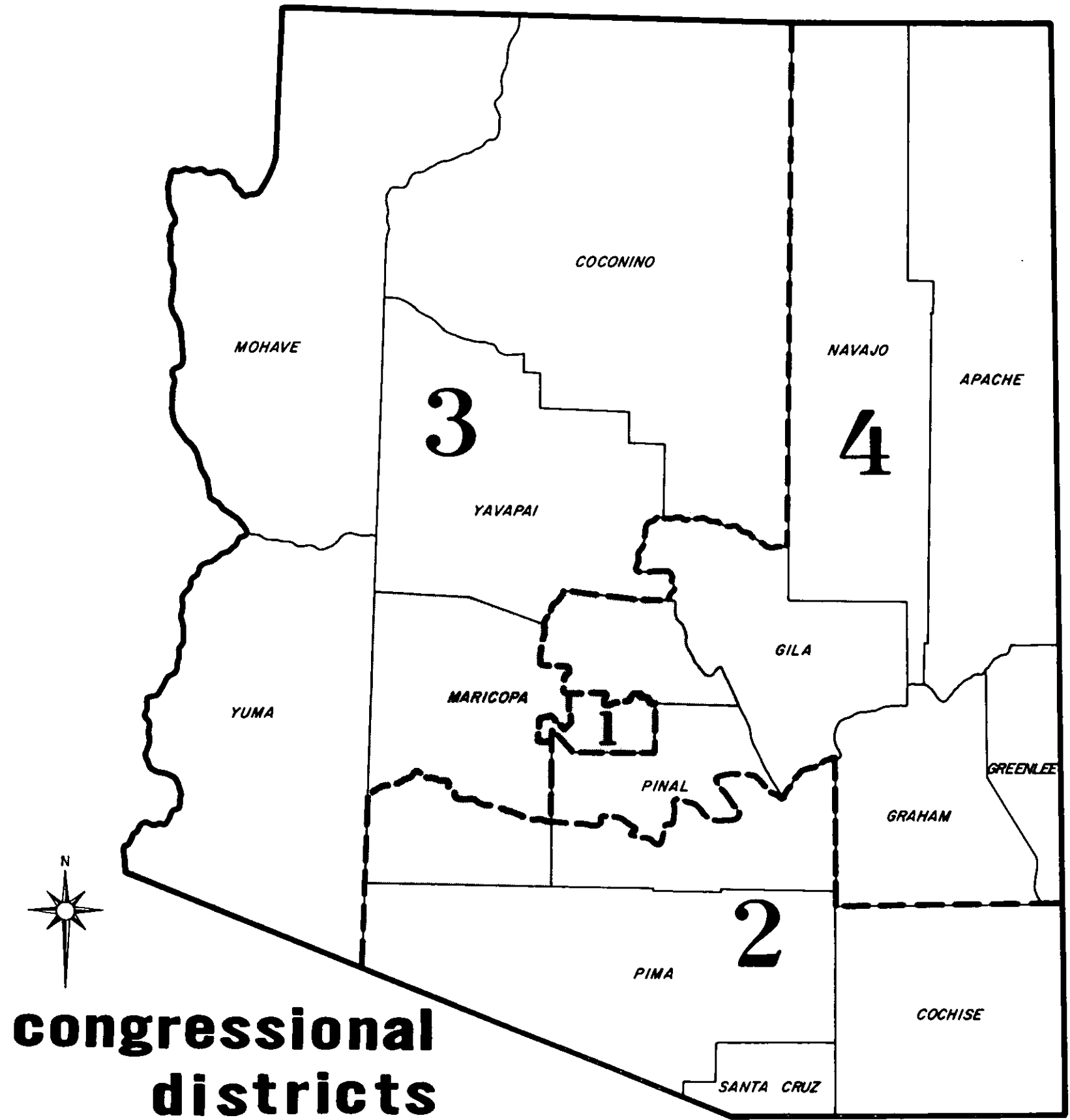
BOB CORBIN
SUPERVISOR DISTRICT 3



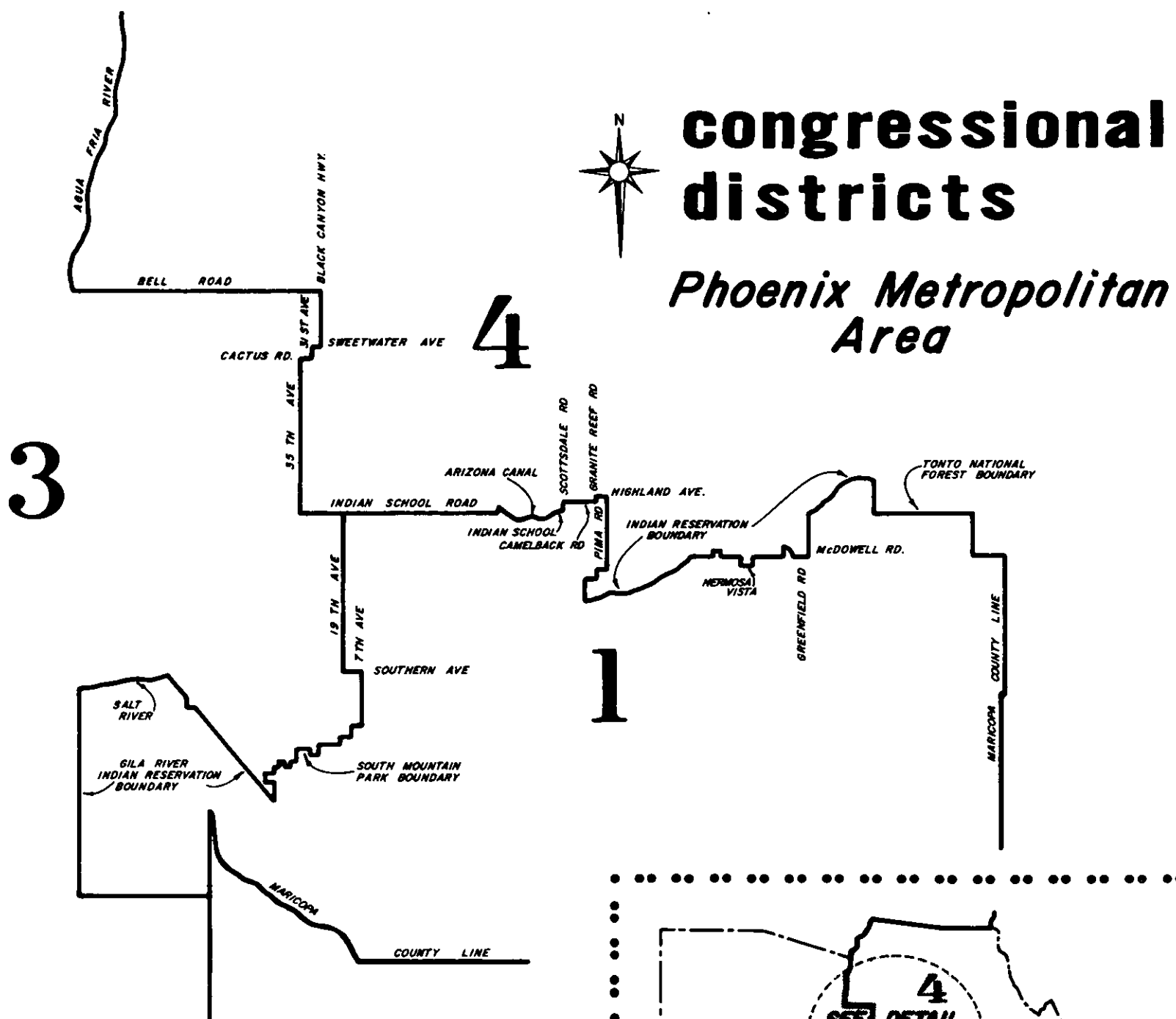
HAWLEY ATKINSON
SUPERVISOR DISTRICT 4



ED PASTOR
SUPERVISOR DISTRICT 5



**congressional
districts**



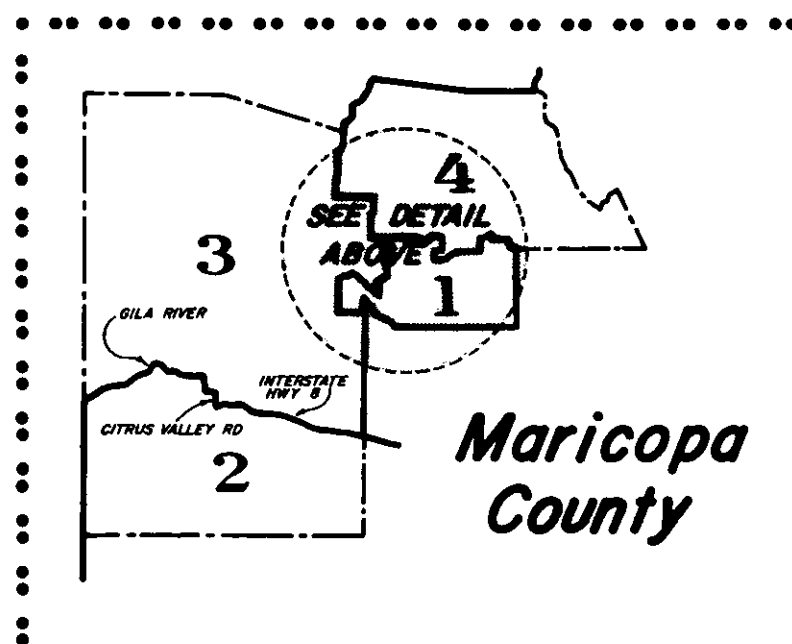
UNITED STATES SENATE

Barry M. Goldwater Term Expires 1/1981
Dennis DeConcini Term Expires 1/1983
(Senate Office Building, Washington, D.C. 20510)

U.S. HOUSE OF REPRESENTATIVES

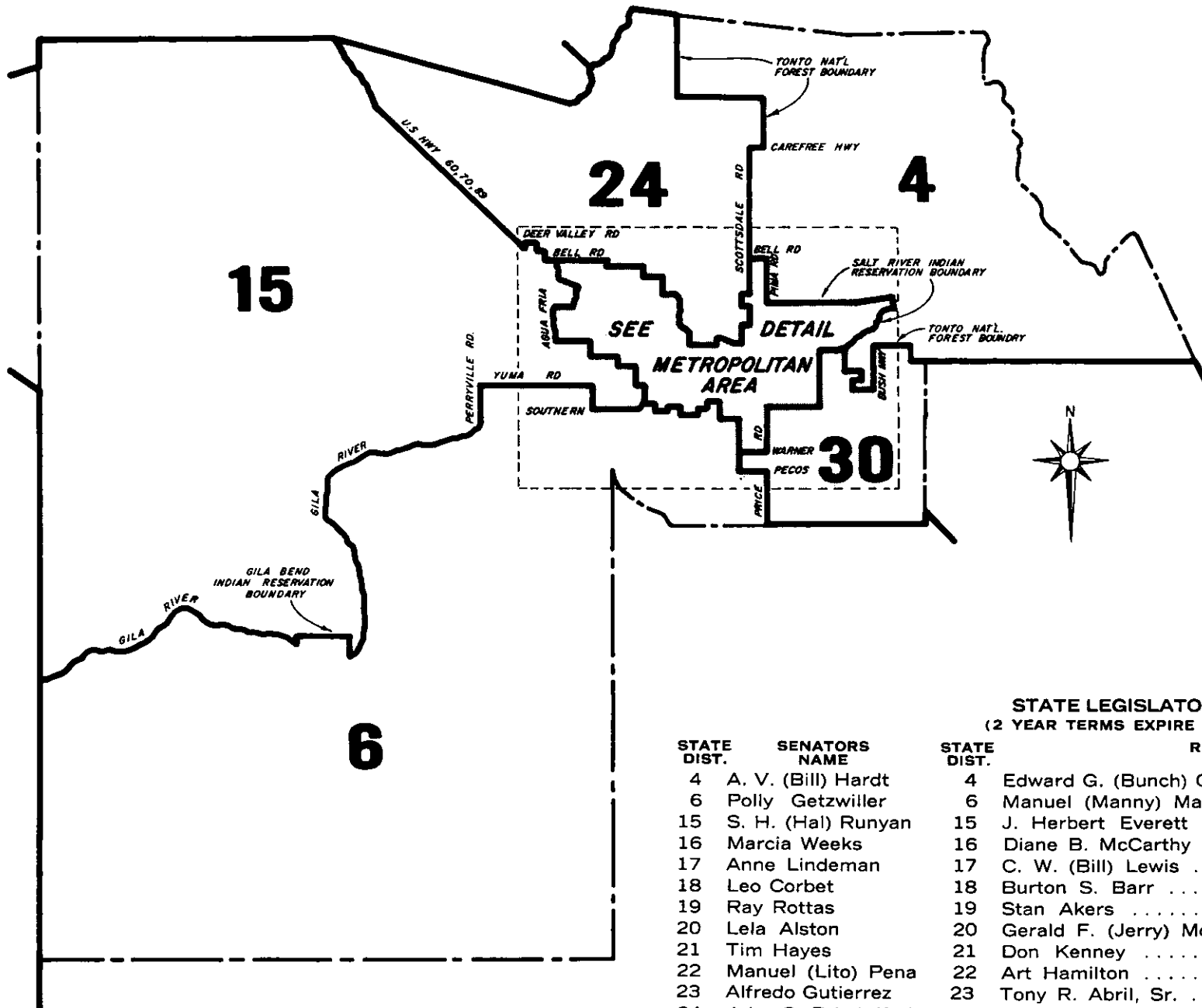
Dist. 1 John J. Rhodes Term Expires 1/1979
Dist. 2 Morris K. Udall Term Expires 1/1979
Dist. 3 Bob Stump Term Expires 1/1979
Dist. 4 Eldon Rudd Term Expires 1/1979

(House Office Building, Washington, D.C. 20515)



legislative districts

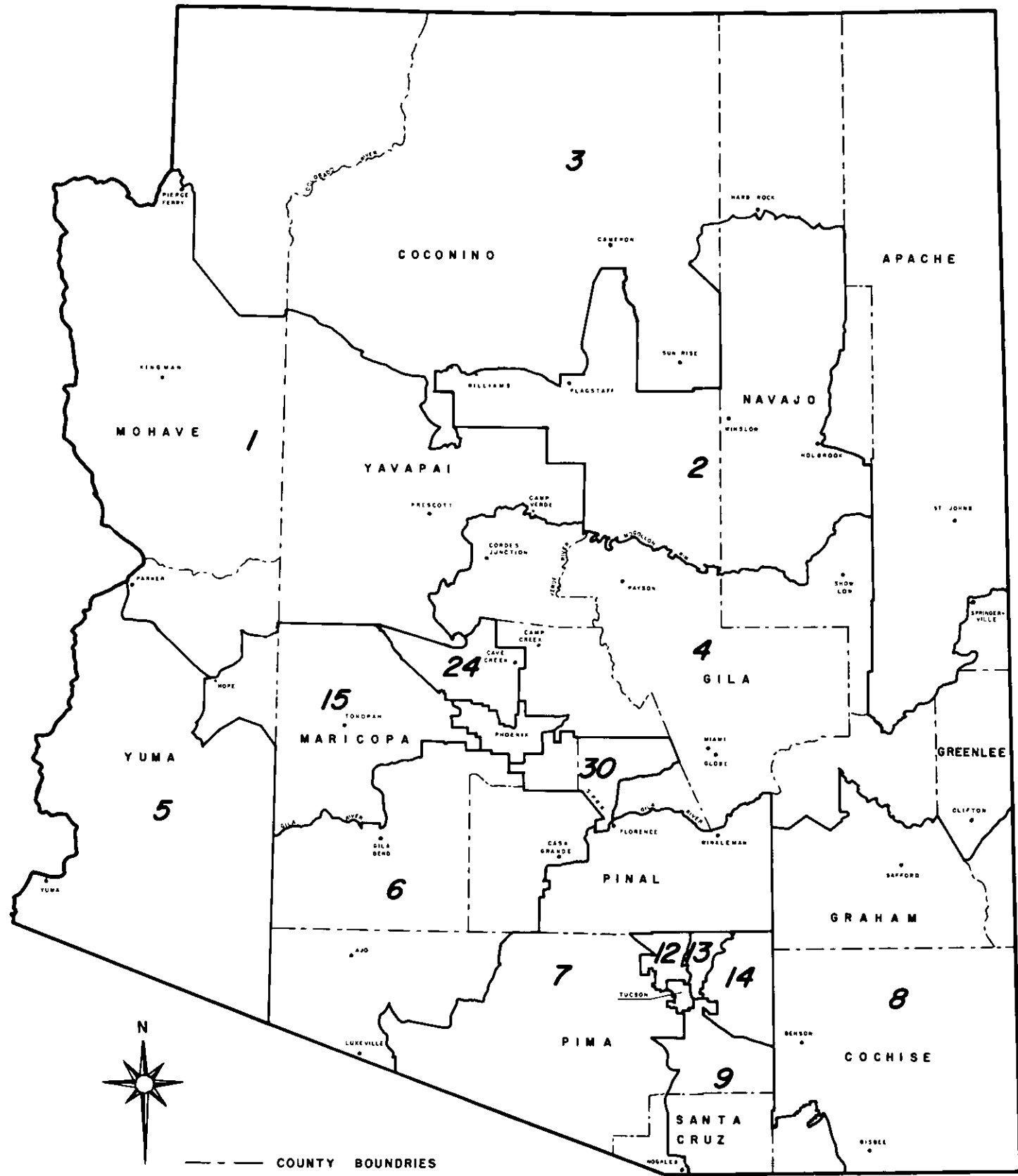
Maricopa County



STATE LEGISLATORS (2 YEAR TERMS EXPIRE 1/79)

STATE DIST.	SENATORS NAME	STATE DIST.	REPRESENTATIVES NAME
4	A. V. (Bill) Hardt	4	Edward G. (Bunch) Guerrero . Polly Rosenbaum
6	Polly Getzwiller	6	Manuel (Manny) Marin Jim Hartdegen
15	S. H. (Hal) Runyan	15	J. Herbert Everett James B. Ratliff
16	Marcia Weeks	16	Diane B. McCarthy Don Stewart
17	Anne Lindeman	17	C. W. (Bill) Lewis Patricia (Pat) Wright
18	Leo Corbet	18	Burton S. Barr Pete Dunn
19	Ray Rottas	19	Stan Akers Tony West
20	Lela Alston	20	Gerald F. (Jerry) Moore Lillian Jordan
21	Tim Hayes	21	Don Kenney Elizabeth Adams Rockwell
22	Manuel (Lito) Pena	22	Art Hamilton Earl V. Wilcox
23	Alfredo Gutierrez	23	Tony R. Abril, Sr. Leon Thompson
24	John C. Pritzlaff, Jr.	24	Pete Corpstein Cal Holman
25	Trudy Camping	25	D. Lee Jones Jacqu Steiner
26	Rod McMullin	26	Peter Kay Frank Kelley
27	James A. (Jim) Mack	27	Dick Flynn Juanita Harelson
28	Robert B. Usdane	28	William E. (Bill) Rigel Jim Skelly
29	Jack J. Taylor	29	Donna Carlson Jim Cooper
30	Stan Turley	30	Carl J. Kunasek James J. Sossaman

ADDRESS FOR MEMBERS OF LEGISLATURE
(TITLE & NAME)
STATE CAPITOL, 1700 W. WASHINGTON
PHOENIX, ARIZONA 85007



legislative

districts



TOM FREESTONE
County Recorder



DAVID J. NICOL
Director of Elections

GEORGIA GUEST
Assistant Director of Elections

GENERAL INFORMATION ELECTIONS and VOTER REGISTRATION

QUALIFICATIONS OF REGISTRANT:

Every resident of the state is qualified to register to vote if he:

1. Is a citizen of the United States.
2. Will be 18 years or more of age prior to the regular general election next following his registration.
3. Will have been a resident of the state 50 days next preceding the election.
4. Is able to write his name or make his mark, unless prevented from doing so by physical disability.
5. Has not been convicted of treason or a felony, unless restored to civil rights, is not under guardianship, non compos mentis or insane.

Persons in the Service of the United States:

Any person in the United States service, and the spouse and any dependent of such person if otherwise qualified to vote and actually residing with the service person, may register any time prior to 5 days next preceding a primary or general election.

CLOSING OF REGISTRATION:

No elector shall vote in a primary election unless he has been registered to vote prior to five o'clock P.M. of the fiftieth day preceding the date of such primary election. (July 24, 1978 for the September 12, 1978 Primary Election.)

No elector shall be registered to vote between five o'clock P.M. of the fiftieth day preceding the general election and seven o'clock P.M. of the day thereof. (September 18, 1978 for the November 7, 1978 General Election.)

OVERSEAS AMERICAN:

Public Law 94-203 guarantees that each citizen residing outside the United States shall have the right to vote by an absentee ballot in any Federal election in the state in which he was last domiciled immediately prior to his departure from the United States and in which he could have met all qualifications to vote in Federal elections under present law, even though, while residing outside the United States, he does not have a place of abode or other address in such state, and his intent to return to such state may be uncertain.

CANCELLATION FOR FAILURE TO VOTE:

Any qualified elector who does not vote in a general election will have his registration cancelled and removed from the voting rolls by the first day of January next following such general election. Not later than the first day of February, the elector so cancelled will be mailed a notice of cancellation, which may be returned to the County Recorder not later than the first day of April to restore the voting registration of named person. If restoration card is not returned or if information printed on this card is no longer correct, named person must re-register.

CHANGES:

Except for change of residence address, any change in registration data requires an elector to re-register. Change of residence address may be submitted by the elector to the County Recorder on a Change of Address Card, available through the Elections Department.

CERTIFICATE OF REGISTRATION:

An individual who wishes to secure an official statement of registration because he is applying for a passport, birth certificate, etc., should contact the Department of Elections by calling 262-1511 or by visiting this office.

REPLACEMENT OF VOTER RECEIPT:

Each person who registers to vote is furnished a Voter Receipt at time of registration. If lost and another is desired, it may be secured by visiting the Department of Elections or by sending in a written request accompanied by a stamped, self-addressed envelope. A Voter Receipt replacement may also be secured by contacting a Deputy Registrar. The Deputy Registrar may issue such receipt only after calling the Maricopa County Department of Elections (262-1511) and verifying that the registration is at the current address. The date of registration will be given to the Deputy Registrar to enter on the Voter Receipt card.

COPIES OF PRECINCT REGISTERS:

Any person may arrange to purchase copies of one or more precinct lists of currently registered voters at a cost of 2¢ per name for a printed list. If desired on magnetic computer tape, the charge is 10¢ per name and purchaser must furnish the blank tape. Charges for such services must be paid at the time of placement of order.

ELECTION LAWS:

The principle election codes for the State of Arizona are found in Title 16, Arizona Revised Statutes. Certain elections in the field of education are specified in Title 15, A.R.S., while Initiative, Referendum, and Recall are detailed in Title 19, A.R.S. The Secretary of State publishes a booklet entitled VOTING INFORMATION, which will answer most questions regarding current election law in our state.

DATES OF 1978 ELECTIONS:

The 1978 Primary Election will take place on Tuesday, September 12th, followed by the General Election on Tuesday, November 7th. Polling places will be open in each of the 538 Maricopa County Election Precincts from 6:00 AM to 7:00 PM on those dates. For information on absentee voting, see page 13.

BECOMING A CANDIDATE:

At least one hundred days before the Primary Election, the Secretary of State will designate to the Board of Supervisors those offices for which candidates are to be nominated at the Primary Election. Any person proposing to enter his name as a candidate for elective office on the Primary Election ballot must file certain papers. Administration of candidate filing procedures for State-level offices and for all members of the Arizona State Legislature is handled by the office of the Secretary of State. A prospective candidate for County-level office may request the necessary forms and instructions from the Maricopa County Department of Elections, where he will be furnished a copy of the publication PROCEDURE FOR NOMINATION FOR ELECTIVE OFFICES and informed as to the number of signatures required on Nomination Petitions for placement of his name on the Primary Election ballot. Not more than ninety days nor less than sixty days prior to the Primary Election, each prospective candidate must file with the Clerk of the Board of Supervisors or the Director of Elections his Nomination Paper, Nomination Petitions bearing not less than the required number of signatures, and such other documents as may be required by current law. The filing period for 1978 commences on June 14th and concludes on July 14th.

ABSENTEE VOTING:

Absentee Voting is authorized for certain registered electors who are physically unable to cast their ballots in the Precinct Polling Places designated for their places of residence. Any person who will be absent from his precinct at the time of holding the election, or is physically unable to go to the polls, or the elector is sixty-five years of age or older, or place of residence is more than fifteen road miles from the polling place for his precinct, or cannot attend the polls on the day of the election because of the tenets of his religion, or is blind, may contact Maricopa County Elections Department, 111 South Third Avenue, Phoenix (Tel. 262-1511), for information on absentee voting. Absentee Voting commences thirty-three days prior to the day of election. Announcement of absentee voting dates and requirements is made in county newspapers of general circulation.

ELECTION BOARDS:

Members of Election Boards are appointed to such duties by the Board of Supervisors, having been selected from nominee lists submitted by the county chairmen of the two political parties having the most votes cast in the preceding general election. The membership of such election boards is evenly divided between members of these political parties. Each regularly appointed member of an election board is required to attend a class of instruction in the duties of his office and is sworn to enforce the requirements of law in connection with such duties.

VOTING SYSTEM:

Maricopa County uses a voting system known as VOTOMATIC, in which the voter indicates his choices by punching holes in a computer-type ballot card, as shown on page 14. After the closing of the polls, these ballots are counted by high-speed electronic computer at a central location, following which the election results are announced. Procedure for voting follows: (1) the voter reports to the Polling Place in the Election Precinct in which he resides; (2) He announces his name and address to the Election Board and signs his name beside his printed name on the Signature Roster copy of the Precinct Register, which is a listing of all registered electors living within the Election Precinct boundaries as of the date of closing of registration for this election; (3) He is issued a Ballot Card and Ballot Envelope and enters a voting booth where he punches the desired positions on the Ballot Card to indicate his voting desires (and may enter on the inside cover of the Ballot Envelope a write-in vote for an unlisted person); (4) He places the Ballot Card inside the Ballot Envelope and returns it to the Election Board where it is placed in the Ballot Box, thus completing the voting process.

NOTES REGARDING BILINGUAL ELECTIONS:

The 1975 Amendments to the Federal Voting Rights Act of 1965 included conditions which require Maricopa County to conduct elections in both the English and Spanish languages. Thus many of the voter registration and voting forms, documents, ballot materials, and information will be printed in both languages. Sometimes both languages will be found on the same piece of material; at other times separate materials will be furnished and the elector may choose whichever one he prefers. Examples of the bilingual approach to election administration are: (1) Deputy Registrars will have available copies of the Affidavit of Registration printed in Spanish, which may be read by a prospective registrant who does not understand the English language while the Deputy Registrar is completing the English language version of the form for submission; (2) The official form for Nomination Petition will have the instructions and certifications printed in both languages; (3) Official announcements and instructions to voters and election officials which are posted in and around the precinct polling places will be printed in both English and Spanish; (4) In a precinct which has a definable "Spanish language minority group," the precinct election board will have one or more members who are bilingual in English and Spanish. These bilingual board members will be available to assist members of the Spanish language minority group who may require assistance in voting at this polling place; (5) Such other language assistance as may appear worthwhile in assuring that members of the Spanish language minority group are able to partake in the voting process.

ABBREVIATIONS FOR STATES

AK	Alaska	MT	Montana
AL	Alabama	NE	Nebraska
AZ	Arizona	NV	Nevada
AR	Arkansas	NH	New Hampshire
CA	California	NJ	New Jersey
CO	Colorado	NM	New Mexico
CT	Connecticut	NY	New York
DE	Delaware	NC	North Carolina
DC	District of Columbia	ND	North Dakota
FL	Florida	OH	Ohio
GA	Georgia	OK	Oklahoma
HI	Hawaii	OR	Oregon
ID	Idaho	PA	Pennsylvania
IL	Illinois	RI	Rhode Island
IN	Indiana	SC	South Carolina
IA	Iowa	SD	South Dakota
KS	Kansas	TN	Tennessee
KY	Kentucky	TX	Texas
LA	Louisiana	UT	Utah
ME	Maine	VT	Vermont
MD	Maryland	VA	Virginia
MA	Massachusetts	WA	Washington
MI	Michigan	WV	West Virginia
MN	Minnesota	WI	Wisconsin
MS	Mississippi	WY	Wyoming
MO	Missouri		

ABBREVIATIONS FOR STREETS

AL	Alley
AV	Avenue
BL	Boulevard
CR	Circle
CT	Court
DR	Drive
EX	Expressway
FR	Freeway
FY	Fairway
HI	Highway
HT	Heights
LA	Lane
LO	Loop
MA	Manor
ML	Mall
PA	Path
PK	Park
PL	Place
PS	Pass
PT	Point
PY	Parkway
PZ	Plaza
RD	Road
SQ	Square
ST	Street
TE	Terrace
TR	Trail
WY	Way

ABBREVIATIONS FOR POSSESSIONS

CZ	Canal Zone
GU	Guam
PR	Puerto Rico
VI	Virgin Islands

The following list of Cities/Towns and unincorporated areas have house numbers that are a continuation of the Phoenix numbering system:

AGUILA	EL MIRAGE	MORRISTOWN	SURPRISE
APACHE JUNCTION	FOUNTAIN HILLS	PALO VERDE	TOLLESON
ARLINGTON	GLENDALE	PARADISE VALLEY	TONOPAH
BLACK CANYON	GUADALUPE	PEORIA	WADDELL
CAREFREE	HARQUAHALA	PHOENIX	WILLIAMS FIELD
CASHION	HIGLEY	QUEEN CREEK	WITTMANN
CAVE CREEK	LAVEEN	SCOTTSDALE	YOUNGTOWN
CHANDLER HEIGHTS	LUKE FIELD	SUN CITY	

Cities/Towns that have their own numbering system are:

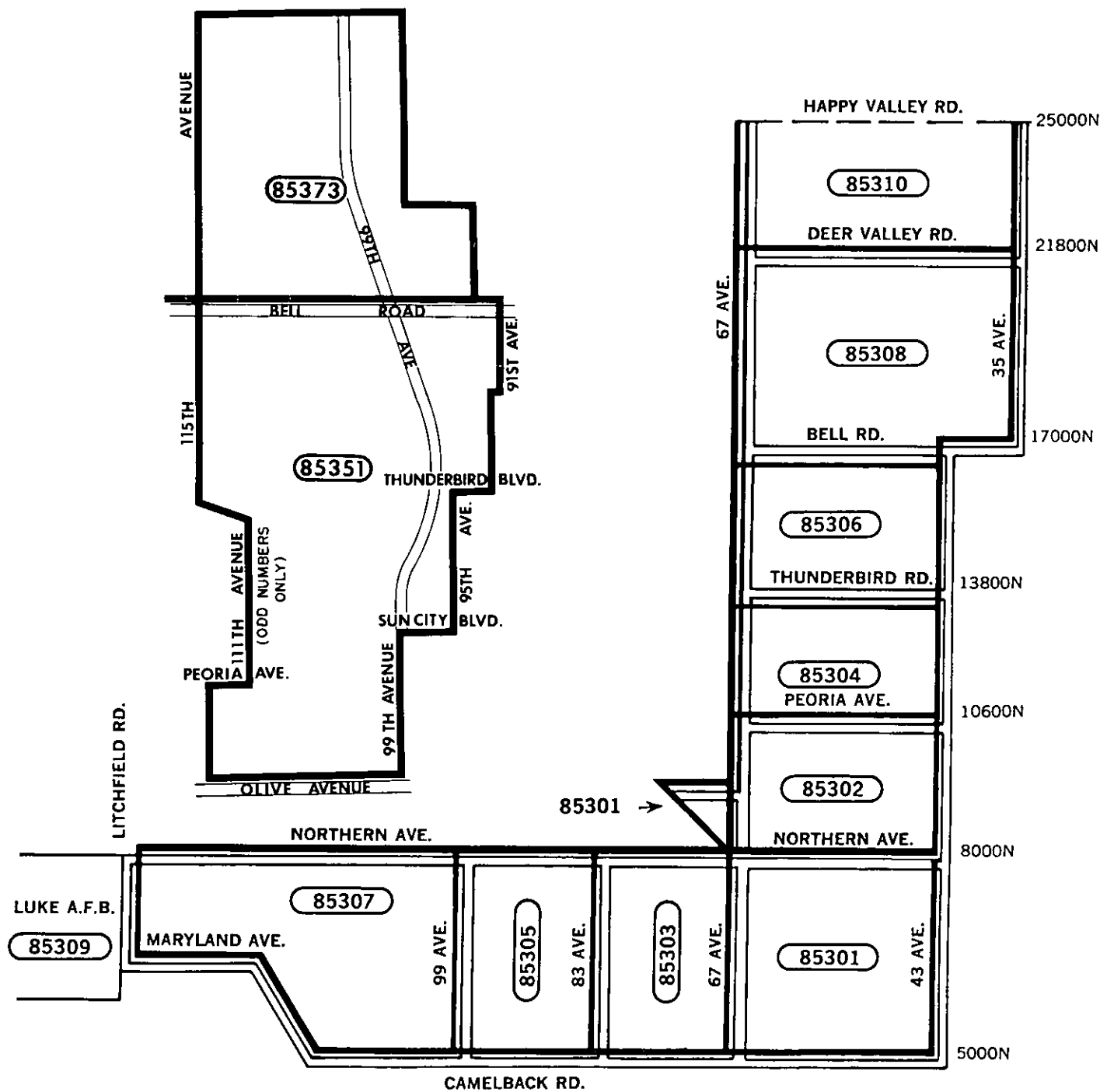
AVONDALE	CHANDLER	GILBERT	LITCHFIELD PARK	TEMPE
BUCKEYE	GILA BEND	GOODYEAR	MESA	WICKENBURG

GLENDALE AND SUN CITY POSTAL ZIP CODES

ALL POST OFFICE BOXES 85311
 GENERAL DELIVERY 85301
 POSTMASTER 85301
 LUKE AFB - MILITARY HOUSING 85307
 LUKE AFB - OFFICIAL 85309

Other ZIP CODES for this AREA

AVONDALE, ARIZ.	85323
BLACK CANYON CITY, ARIZ.	85324
CASHION, ARIZ.	85329
EL MIRAGE, ARIZ.	85335
GLENDALE, ARIZ.	85301
GOODYEAR, ARIZ.	85338
LITCHFIELD PK., ARIZ.	85340
PEORIA, ARIZ.	85345
SUN CITY, ARIZ.	85351
SURPRISE, ARIZ.	85345
TOLLESON, ARIZ.	85353
WADDELL, ARIZ.	85355
YOUNGTOWN, ARIZ.	85363

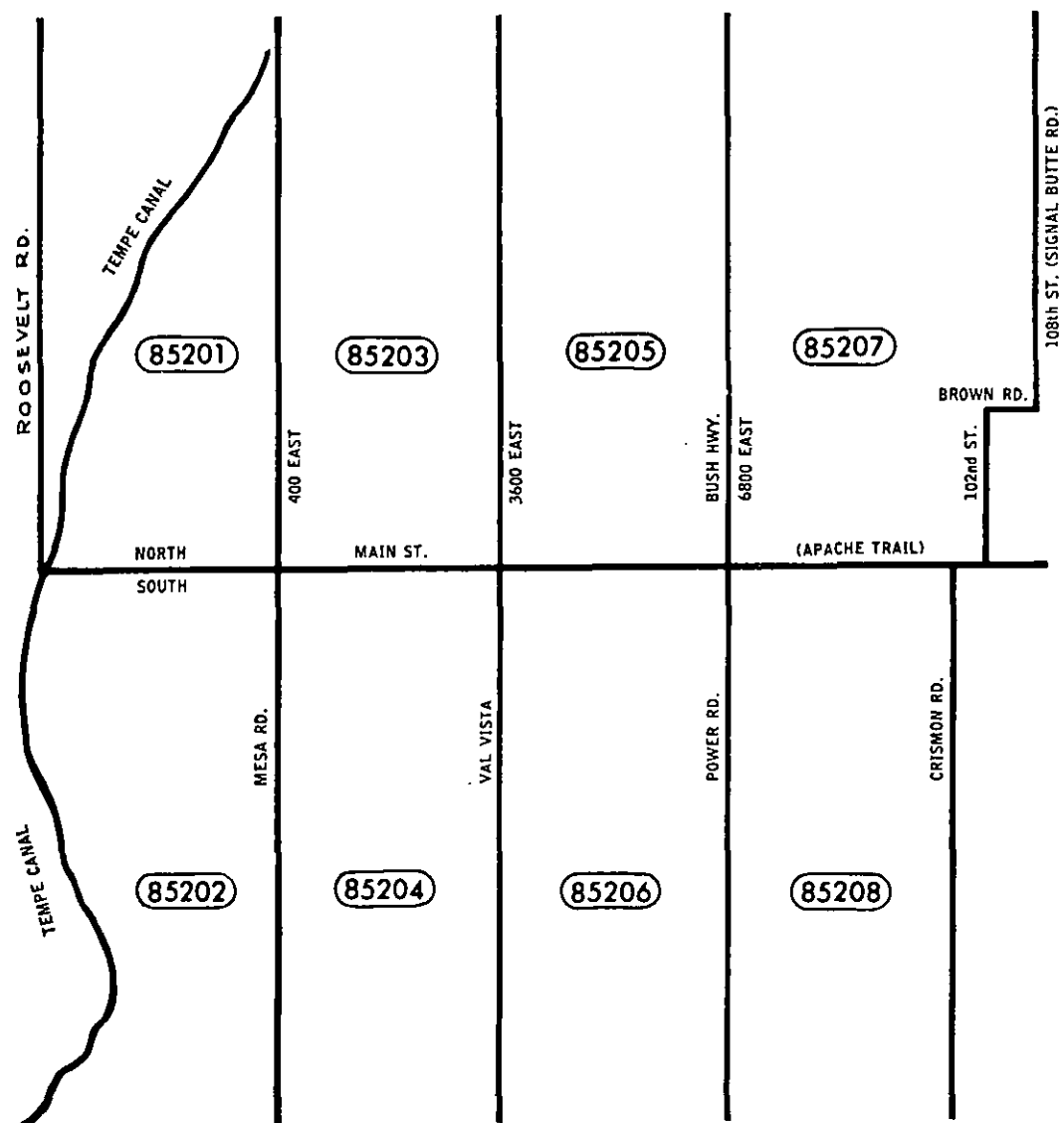


MESA

POSTAL ZIP CODES

Other ZIP CODES for this AREA

APACHE JUNCTION	85220
CHANDLER	85224
CHANDLER HEIGHTS	85227
GILBERT	85234
GUADALUPE	85283
HIGLEY	85236
LITCHFIELD PARK	85340
LUKE FIELD	85301
QUEEN CREEK	85242
WILLIAMS FIELD	85224
YOUNGTOWN	85363

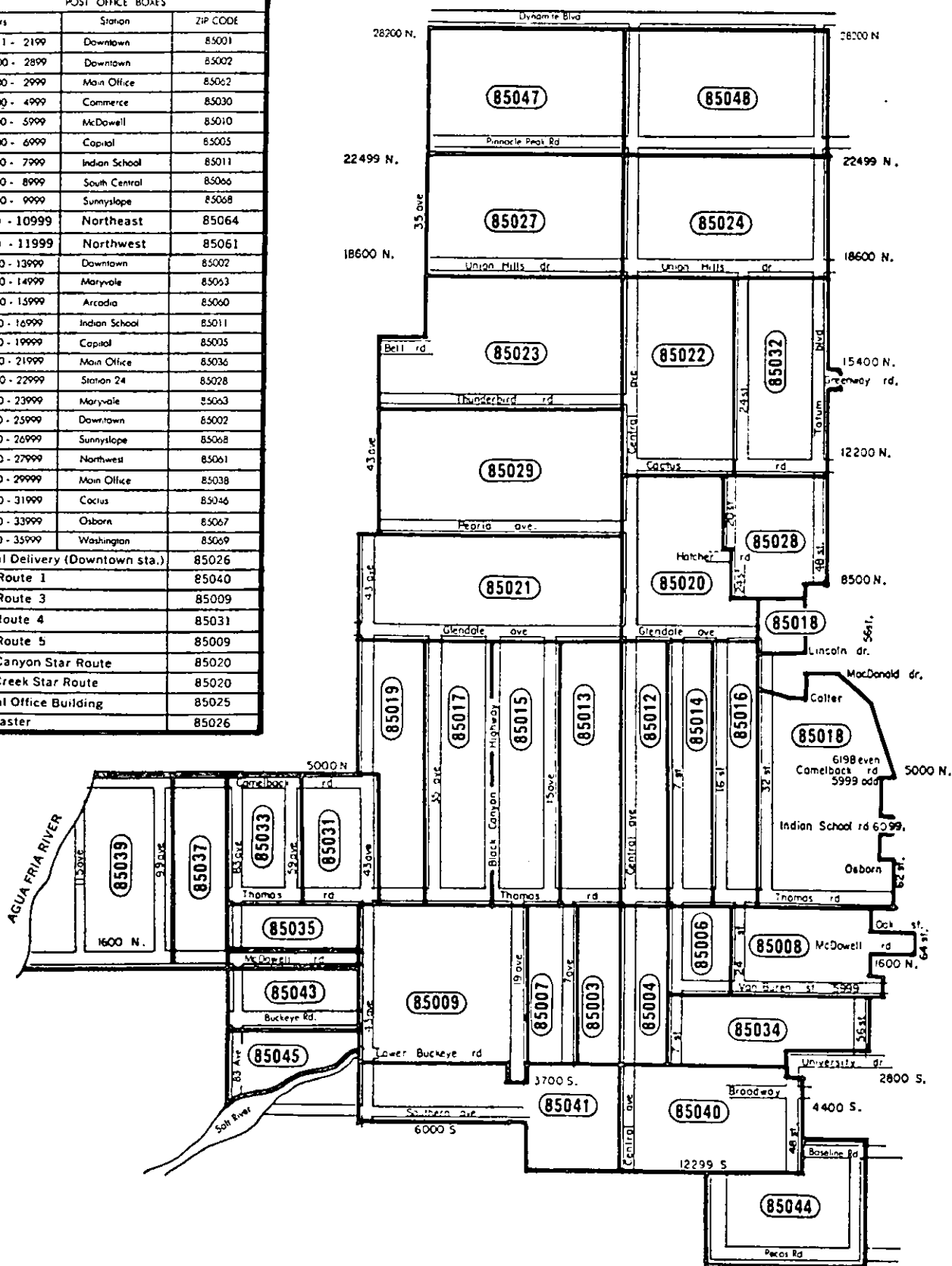


PHOENIX

POSTAL ZIP CODES

SPECIAL ZIP CODES

POST OFFICE BOXES		
Numbers	Station	ZIP CODE
1 - 2199	Downtown	85001
2200 - 2899	Downtown	85002
2900 - 2999	Main Office	85002
3000 - 4999	Commerce	85030
5000 - 5999	McDowell	85010
6000 - 6999	Capital	85005
7000 - 7999	Indian School	85011
8000 - 8999	South Central	85066
9000 - 9999	Sunnyslope	85068
10000 - 10999	Northeast	85064
11000 - 11999	Northwest	85061
13000 - 13999	Downtown	85002
14000 - 14999	Maryvale	85063
15000 - 15999	Arcadia	85060
16000 - 16999	Indian School	85011
19000 - 19999	Capital	85005
20000 - 21999	Main Office	85036
22000 - 22999	Station 24	85028
23000 - 23999	Maryvale	85063
25000 - 25999	Downtown	85002
26000 - 26999	Sunnyslope	85068
27000 - 27999	Northwest	85061
29000 - 29999	Main Office	85038
31000 - 31999	Cactus	85046
33000 - 33999	Osborn	85067
35000 - 35999	Washington	85069
General Delivery (Downtown sta.)		85026
Rural Route 1		85040
Rural Route 3		85009
Rural Route 4		85031
Rural Route 5		85009
Black Canyon Star Route		85020
Cave Creek Star Route		85020
Federal Office Building		85025
Postmaster		85026



SCOTTSDALE

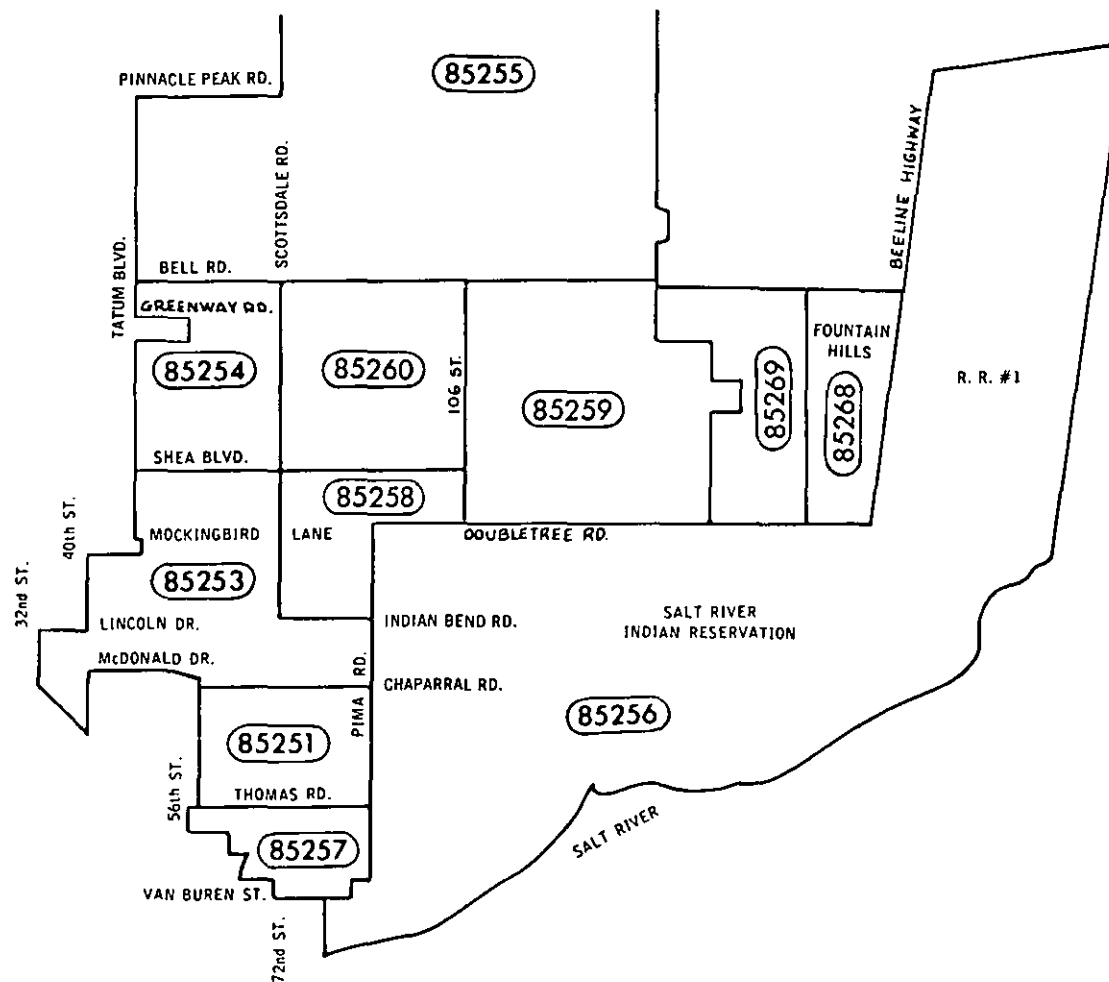
POSTAL ZIP CODES

SPECIAL ZIP CODES

BOX NUMBERS	STATION	ZIP CODE
1 - 2999	Main	85252
3000 - 3999	Papago	85257
Gen Delivery		85251
Paradise Valley Branch		85253
Rural Route 1		85256

Other ZIP CODES for this AREA

APACHE JUNCTION	85220
CHANDLER	85224
CHANDLER HEIGHTS	85227
GILBERT	85234
GLENDALE	85301
HIGLEY	85236
LITCHFIELD PARK	85340
LUKE FIELD	85301
QUEEN CREEK	85242
WILLIAMS FIELD	85224
YOUNGTOWN	85363



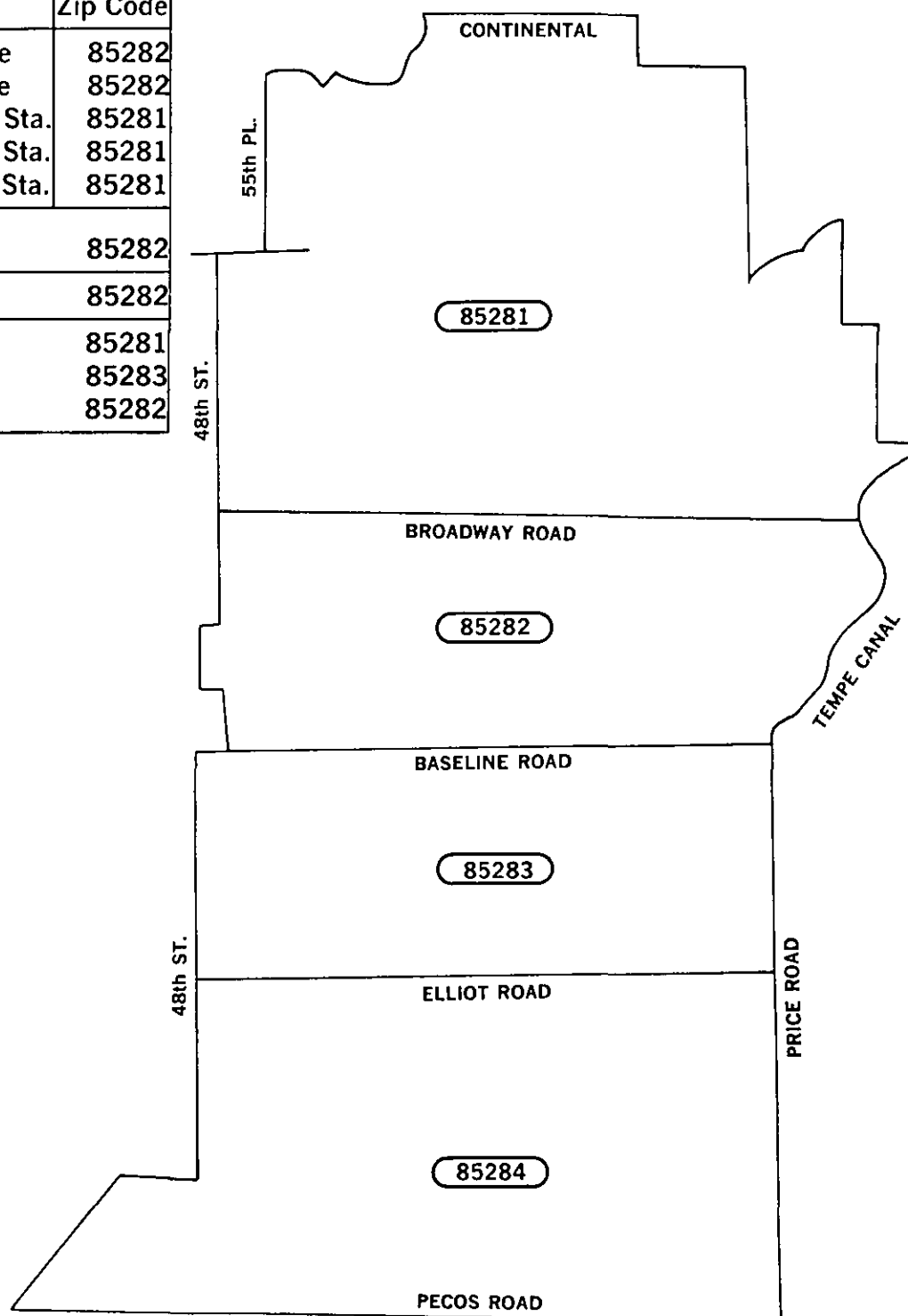
TEMPE

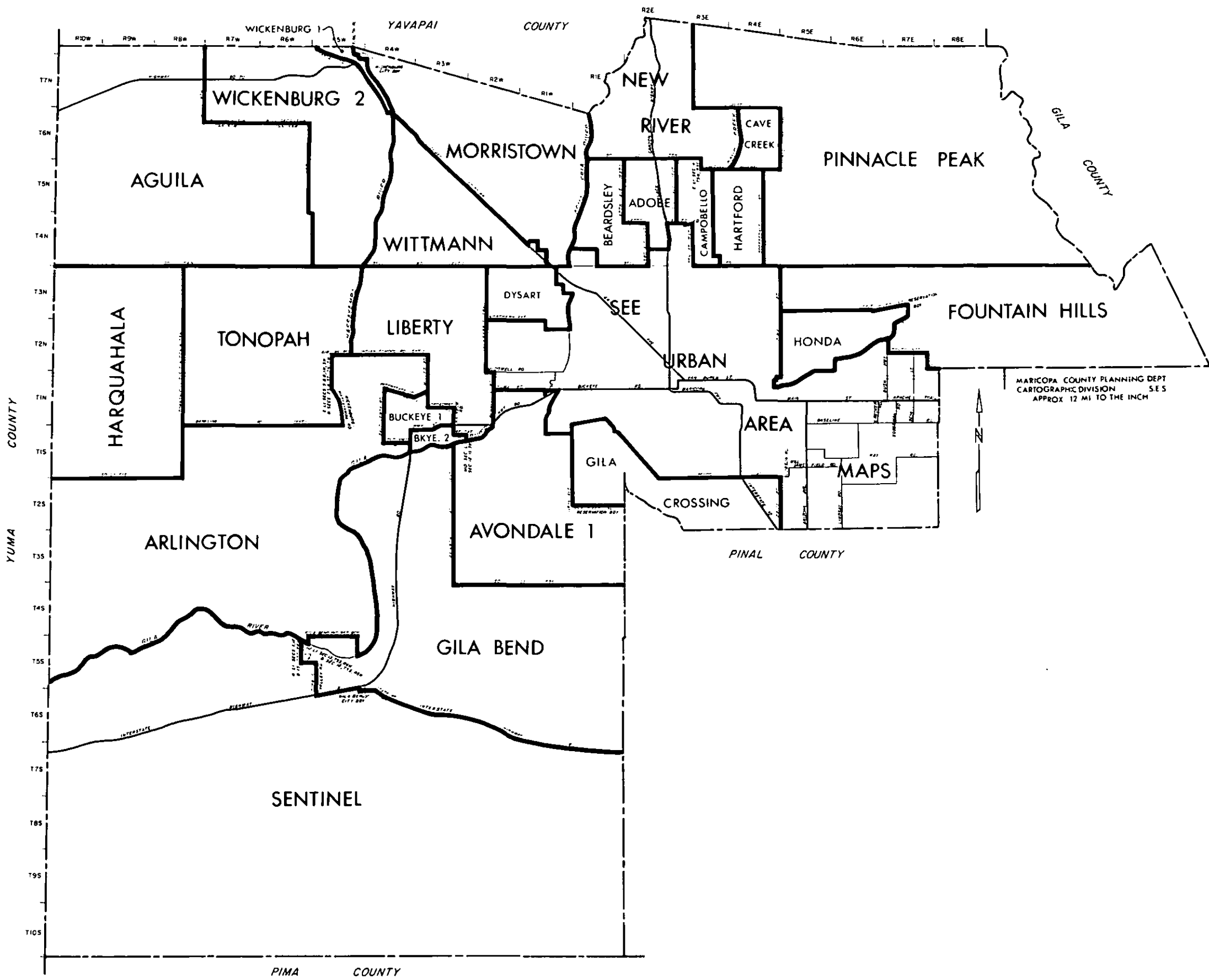
POSTAL ZIP CODES

Box Numbers	Station	Zip Code
2a-2u	Main Office	85282
26001-28999	Main Office	85282
A-Z	Downtown Sta.	85281
AA-UF	Downtown Sta.	85281
1-3189	Downtown Sta.	85281
General Delivery		85282
Rural Routes 1 & 2		85282
Downtown Station		85281
Guadalupe R. Sta.		85283
Postmaster		85282

Other ZIP CODES for this AREA

APACHE JUNCTION	85220
CHANDLER	85224
CHANDLER HEIGHTS	85227
GILBERT	85234
GUADALUPE	85283
HIGLEY	85236
LITCHFIELD PARK	85340
LUKE FIELD	85301
QUEEN CREEK	85242
WILLIAMS FIELD	85224
YOUNGTOWN	85363





5600E

6400E
T6N R4E

7200E

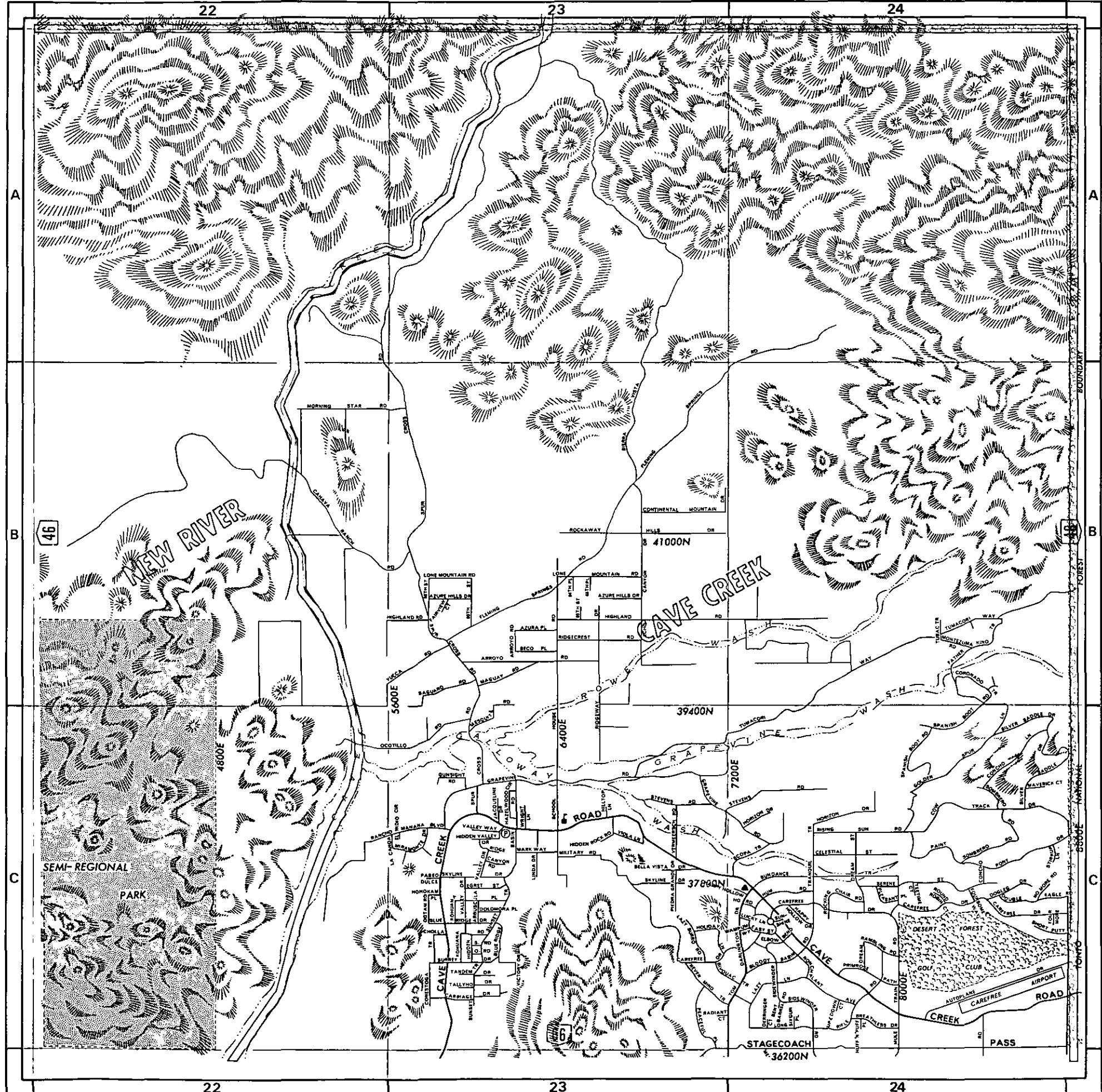
8000E

8800E

22

23

24



A

A

B

B

C

C

39400N

STAGECOACH
PASS
36200N

22

23

24

BOUNDARY NATIONAL FOREST

46

48

SEMI-REGIONAL
PARK

CAVE CREEK

NEW RIVER

STAGECOACH

CARFREY AIRPORT

36200N

37800N

41000N

MORNING STAR RD

CANAL

46

48

5000E

5600E

6400E

7200E

8000E

8800E

9600E

10400E

22

23

24

25

26

27

28

29

30

31

32

33

34

35

36

37

38

39

40

41

42

43

44

45

46

47

48

49

50

51

52

53

54

55

56

57

58

59

60

61

62

63

64

65

66

22

23

24

25

26

27

28

29

30

31

32

33

34

35

36

37

38

39

40

41

42

43

44

45

46

47

48

49

50

51

52

53

54

55

56

57

58

59

60

61

62

63

64

65

66

22

23

24

25

26

27

28

29

30

31

32

33

34

35

36

37

38

39

40

41

42

43

44

45

46

47

48

49

50

51

52

53

54

55

56

57

58

59

60

61

62

63

64

65

66

22

23

24

25

26

27

28

29

30

31

32

33

34

35

36

37

38

39

40

41

42

43

44

45

46

47

48

49

50

51

52

53

54

55

56

57

58

59

60

61

62

63

64

65

66

22

23

24

25

26

27

28

29

30

31

32

33

34

35

36

37

38

39

40

41

42

43

44

45

46

47

48

49

50

51

52

53

54

55

56

57

58

59

60

61

62

63

64

65

66

22

23

24

25

26

27

28

29

30

31

32

33

34

35

36

37

38

39

40

41

42

43

44

45

46

47

48

49

50

51

52

53

54

55

56

57

58

59

60

61

62

63

64

65

66

22

23

24

25

26

27

28

29

30

31

32

33

34

35

36

37

38

39

40

41

42

PIMA RD
8800E

9600E

10400E

11200E

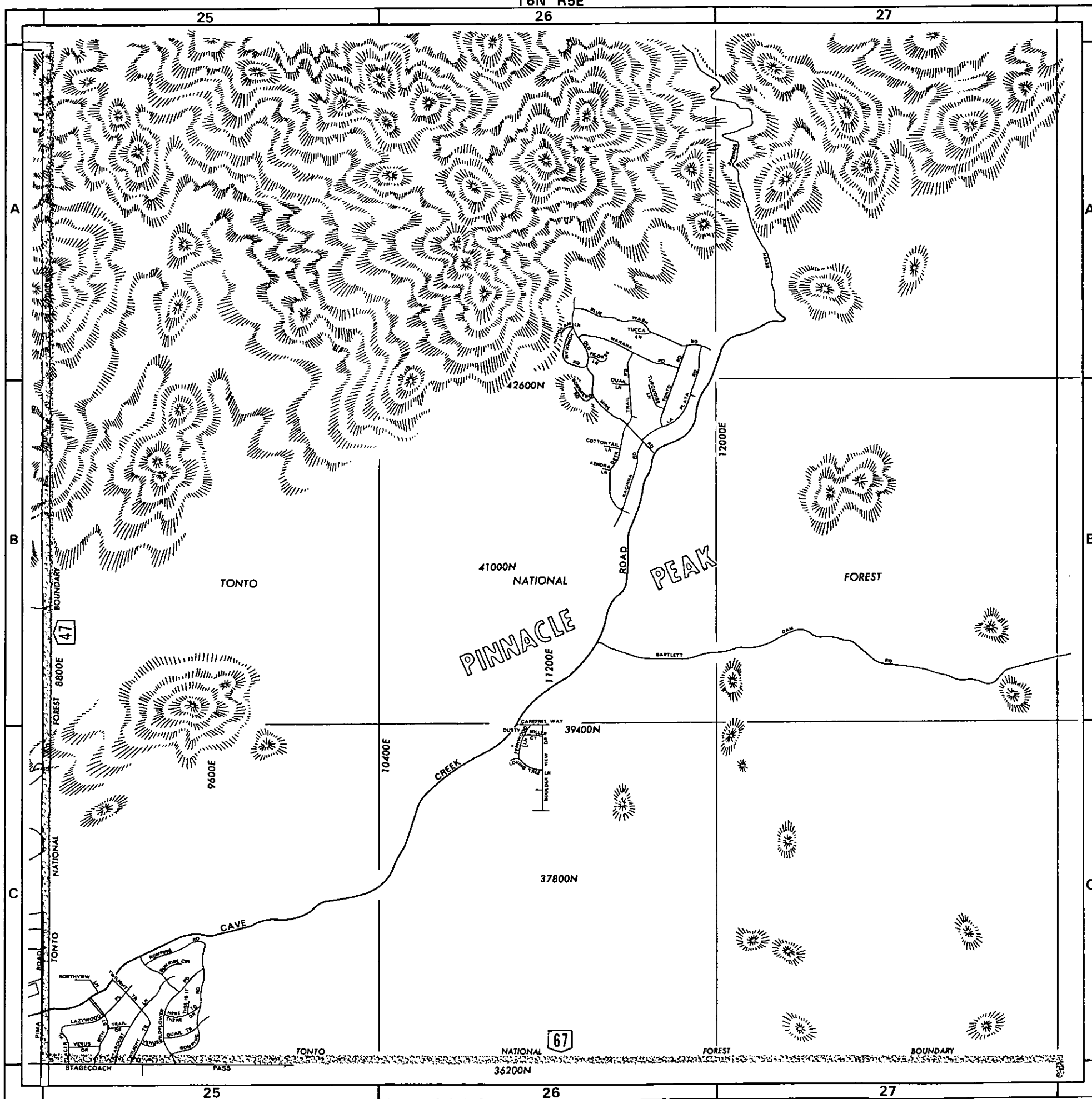
12000E

T6N R5E

25

26

27



42600N

41000N

39400N

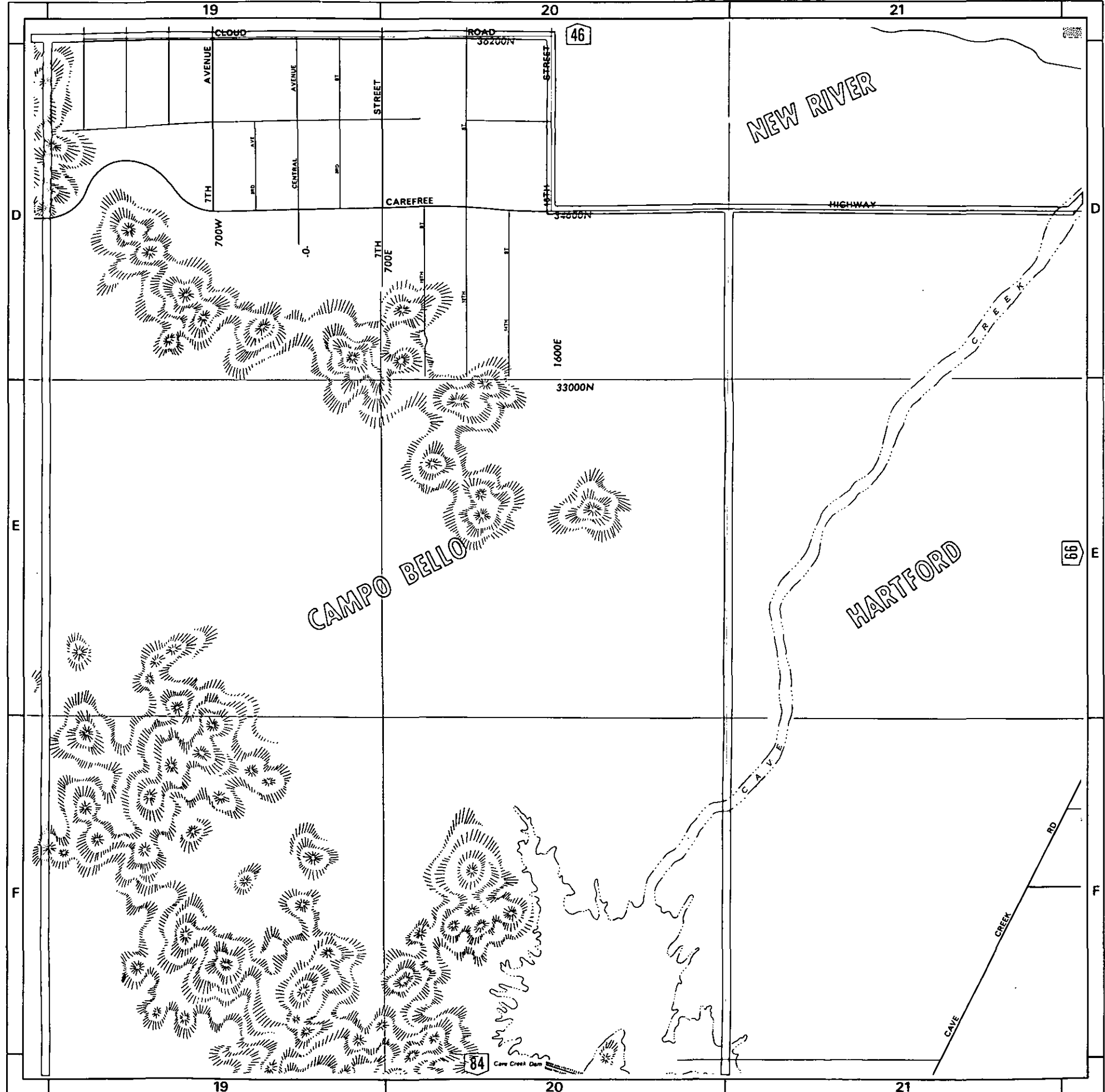
37800N

STAGECOACH
PASS
36200N

CLOUD RD
36200N

CAREFREE
HWY
34600N

33000N



D
E
F

D
E
F
T

19TH AVE
EXT
1900W

7TH AVE
700W

7TH ST
700E

16TH ST
1600E

2400E

3200E

4000E

19

20

21

7TH
700W

7TH
700E

1600E

33000N

19

20

21

84

Cave Creek Dam

NEW RIVER

CAMP@ BELLO

HARTFORD

66

CAVE
CREEK
RD

ROAD
36200N

46

34600N

CAREFREE

HIGHWAY

C. R. CREEK

CAVE

CREEK

RD

48TH ST
4800E

56TH ST
5600E

64TH ST
6400E

SCOTTSDALE
RD
7200E

HAYDEN RD
8000E

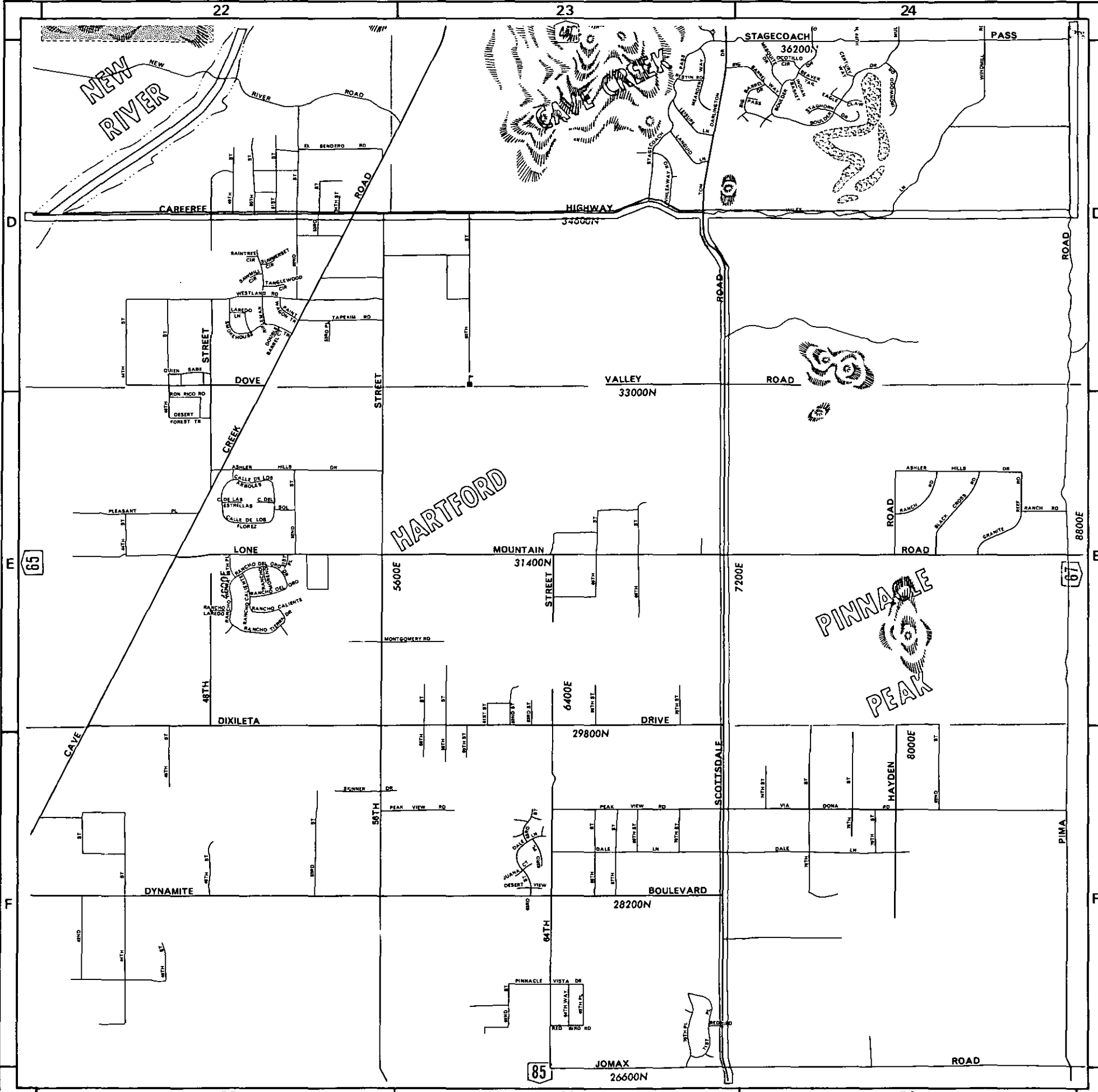
PIMA RD
8800E

T5N R4E

22

23

24



STAGECOACH
PASS
36200N

CAREFREE
HWY
34600N

DOVE VALLEY
RD
33000N

LONE
MOUNTAIN
RD
31400N

DIXILETA
DR
29800N

DYNAMITE
BLVD
28200N

JOMAX RD
26600N

HARTFORD

PINNACLE
PEAK

85

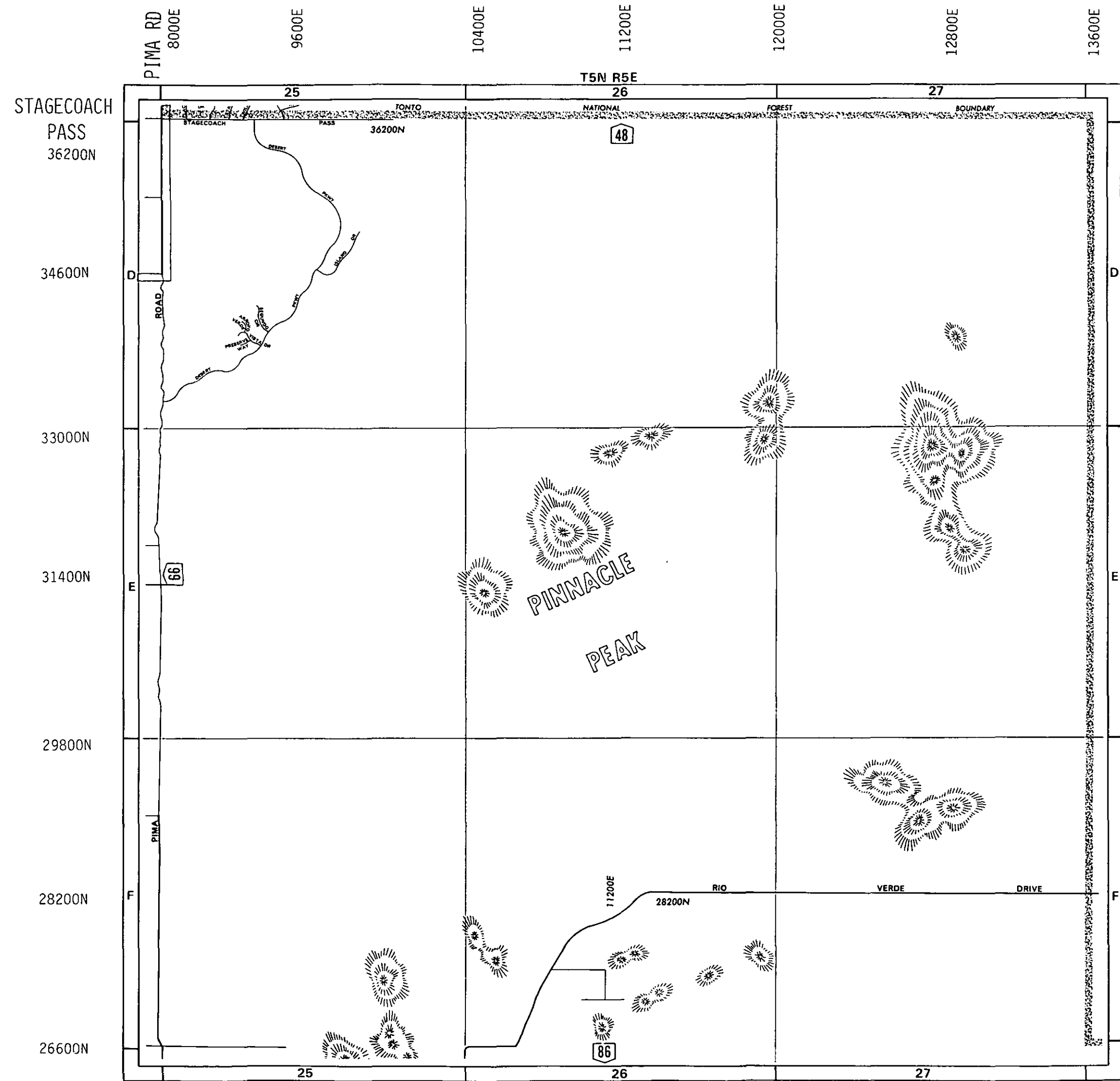
67

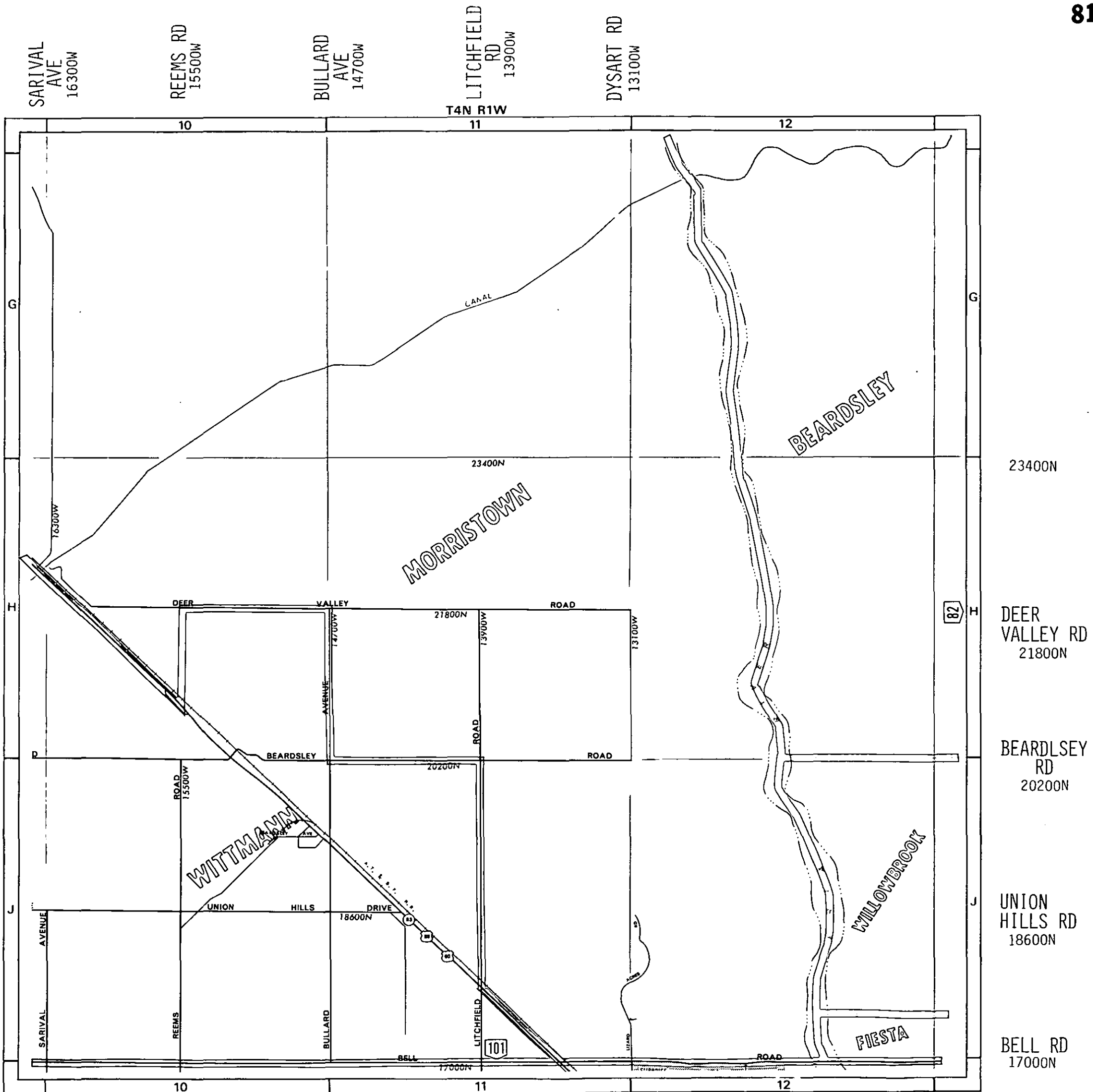
65

22

23

24





11500W

107TH AVE
10700W

99TH AVE
9900W

91ST AVE
9100W

83RD AVE
8300W

75TH AVE
7500W

67TH AVE
6700W

T4N R1E

JOMAX RD
26600N

HAPPY VALLEY RD
25000N

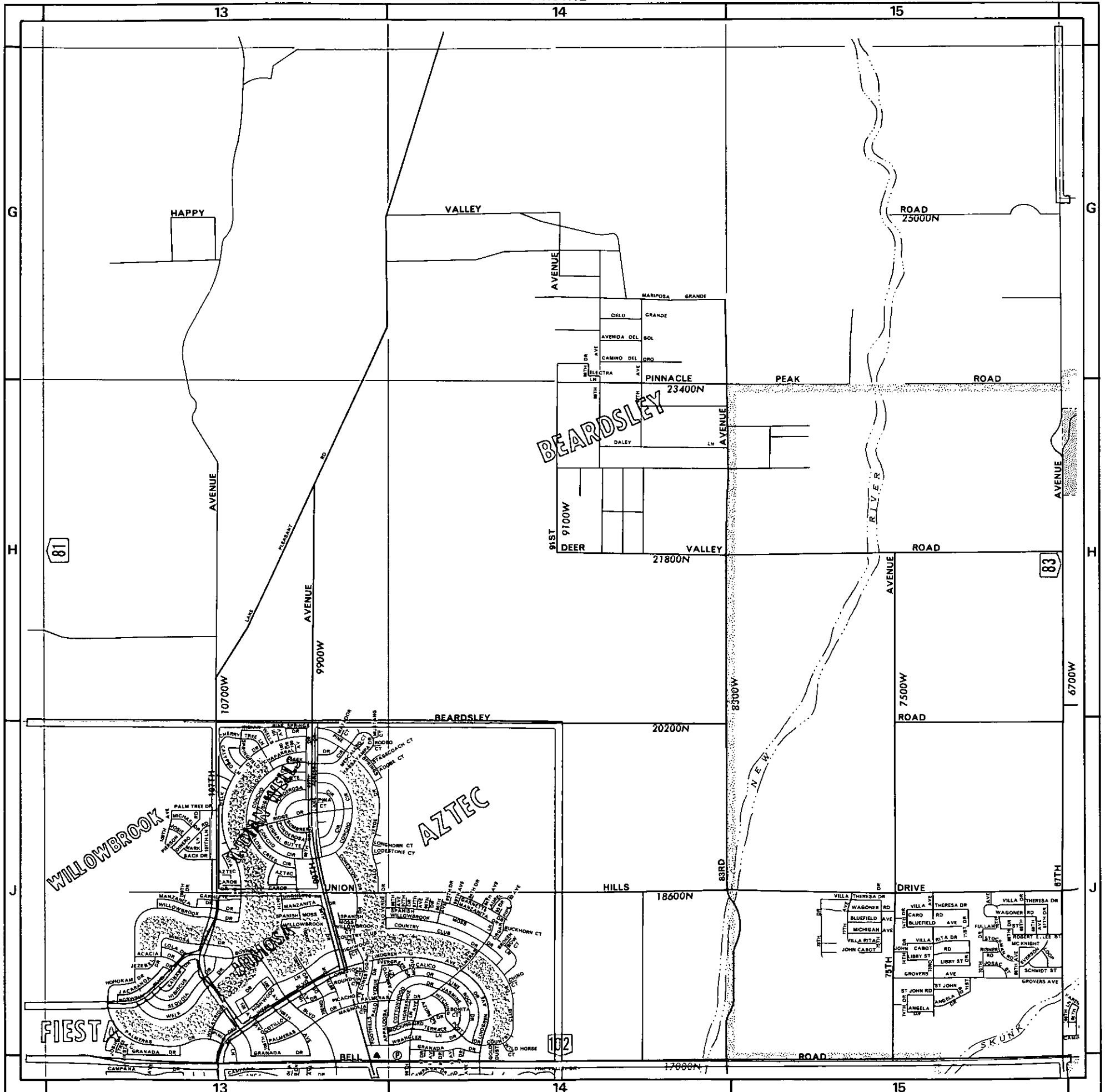
PINNACLE PEAK RD
23400N

DEER VALLEY RD
21800N

BEARDSLEY RD
20200N

UNION HILLS DR
18600N

BELL RD
17000N



81

83

BEARDSLEY

WILLOWBROOK

AZTEC

FIESTA

102

67TH AVE
6700W

59TH AVE
5900W

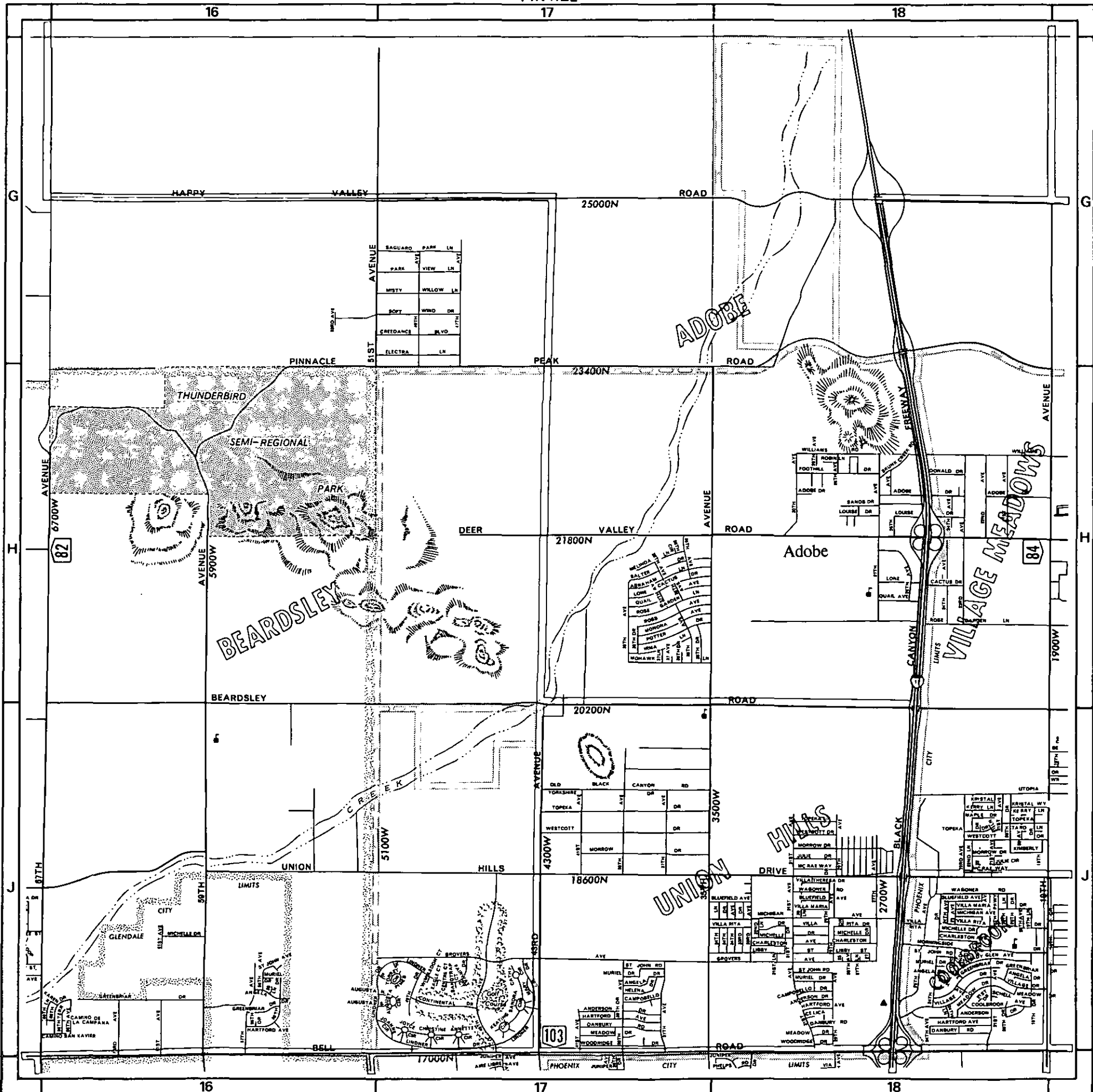
51ST AVE
5100W

43RD AVE
4300W
T4N R2E

35TH AVE
3500W

27TH AVE
2700W

19TH AVE
1900W



26600N

HAPPY VALLEY RD
25000

PINNACLE PEAK RD
23400N

DEER VALLEY RD
21800N

BEARDSLEY RD
20200N

UNION HILLS DR
18600N

BELL RD
17000N

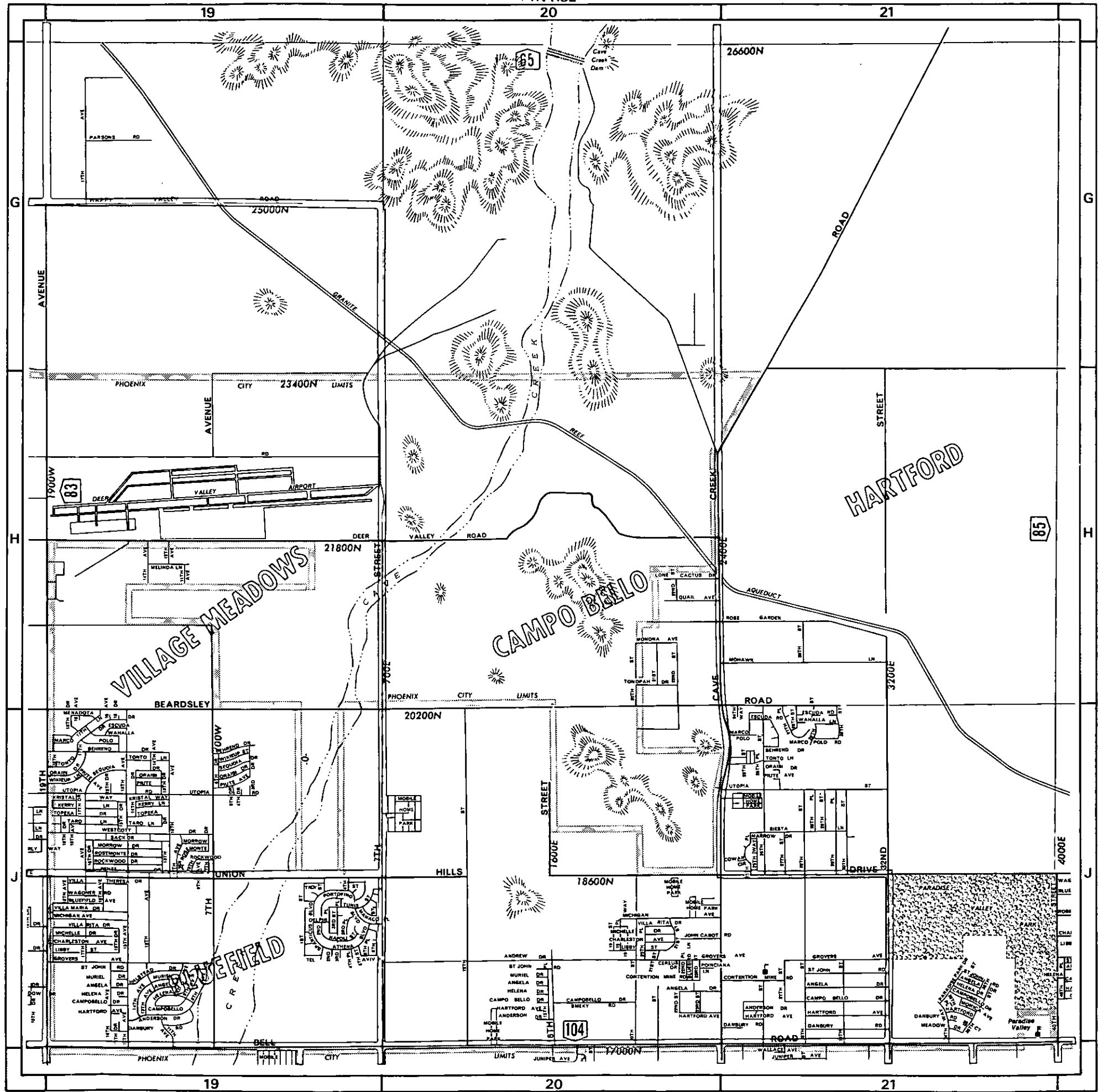
ADOBE

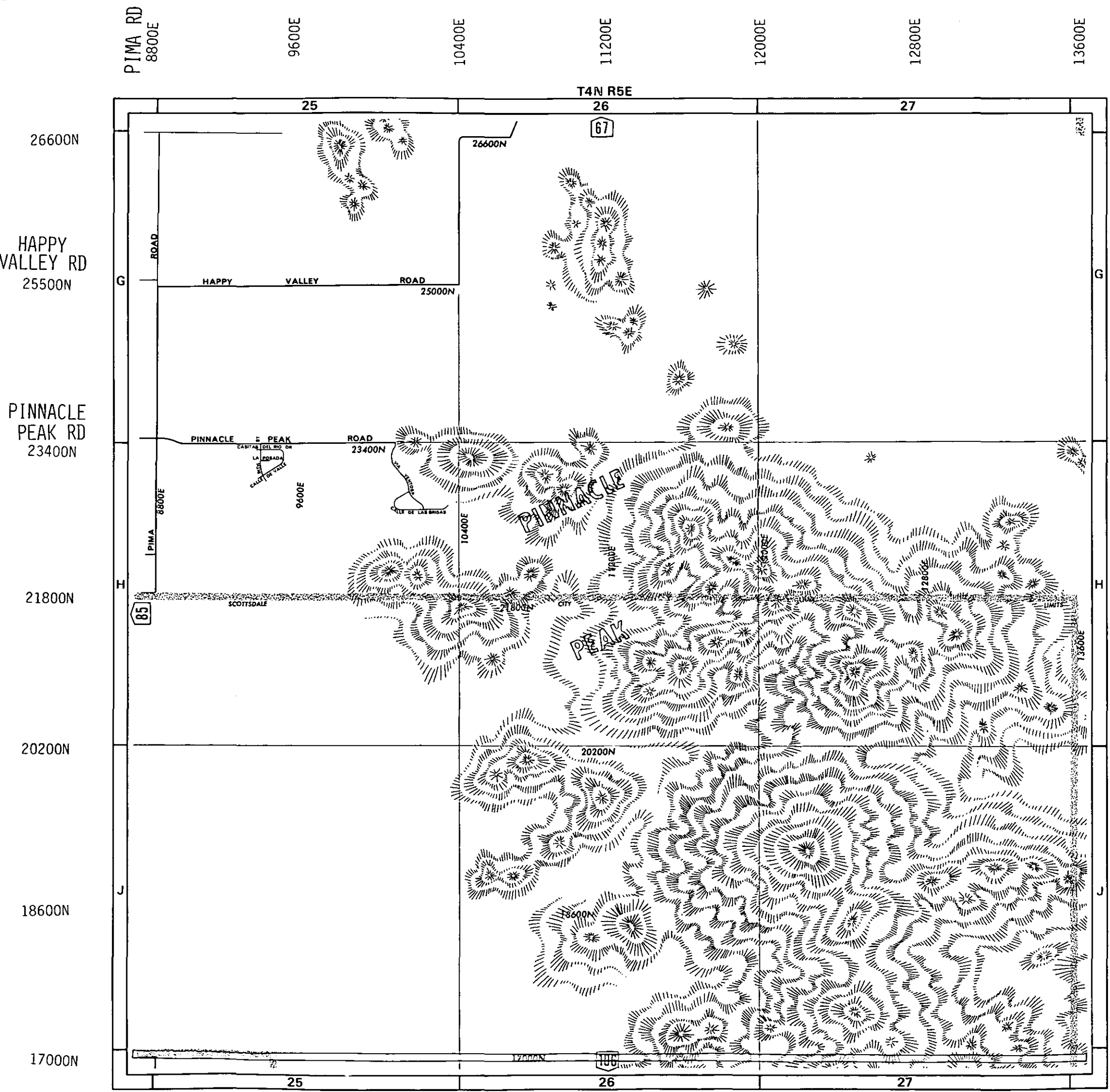
BEARDSLEY

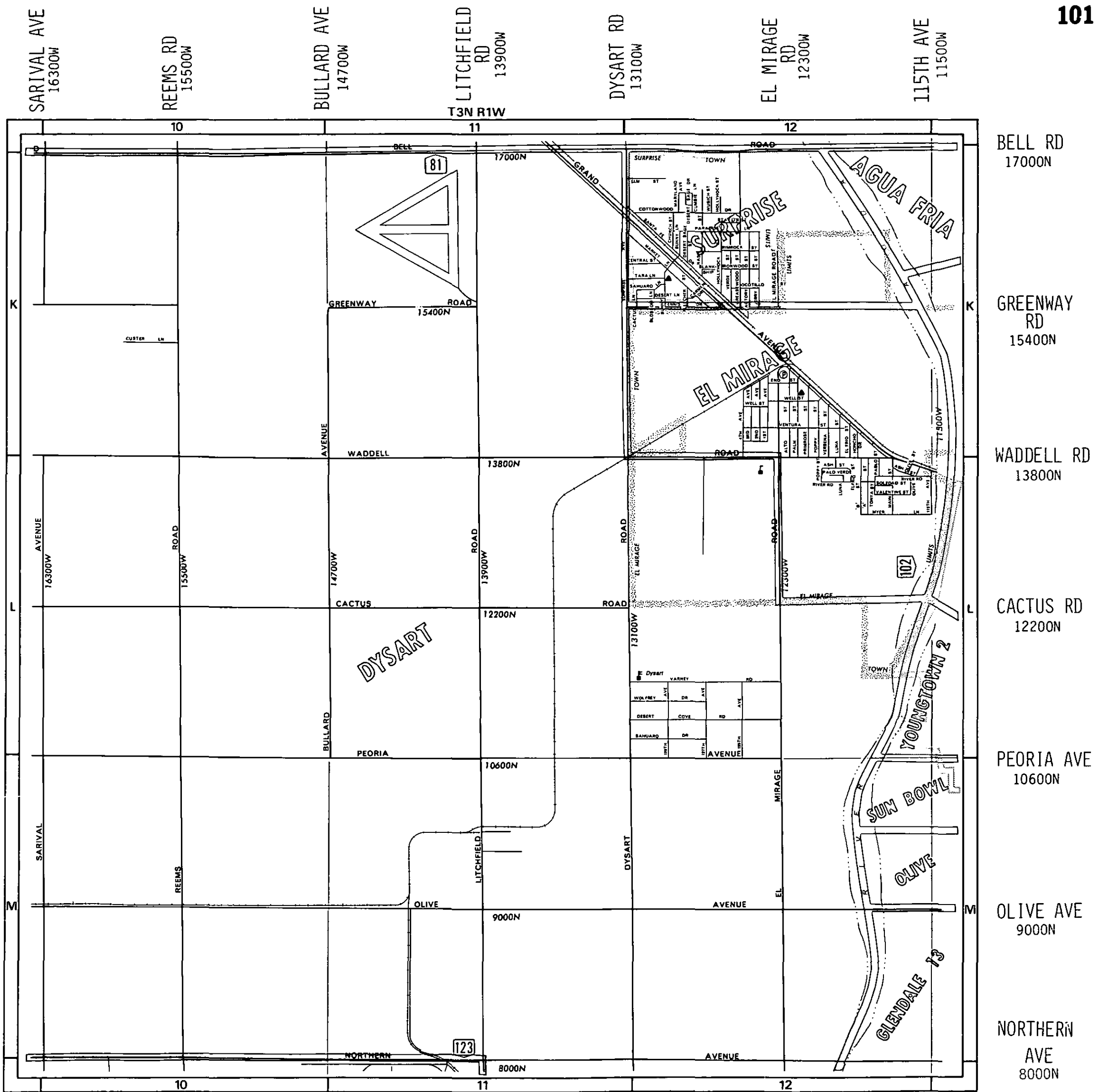
VILLAGE MEADOWS

UNION HILLS

19TH AVE 1900W
 7TH AVE 700W
 7TH ST 700E
 16TH ST 1600E
 24TH ST 2400E
 32ND ST 3200E
 40TH ST 4000E

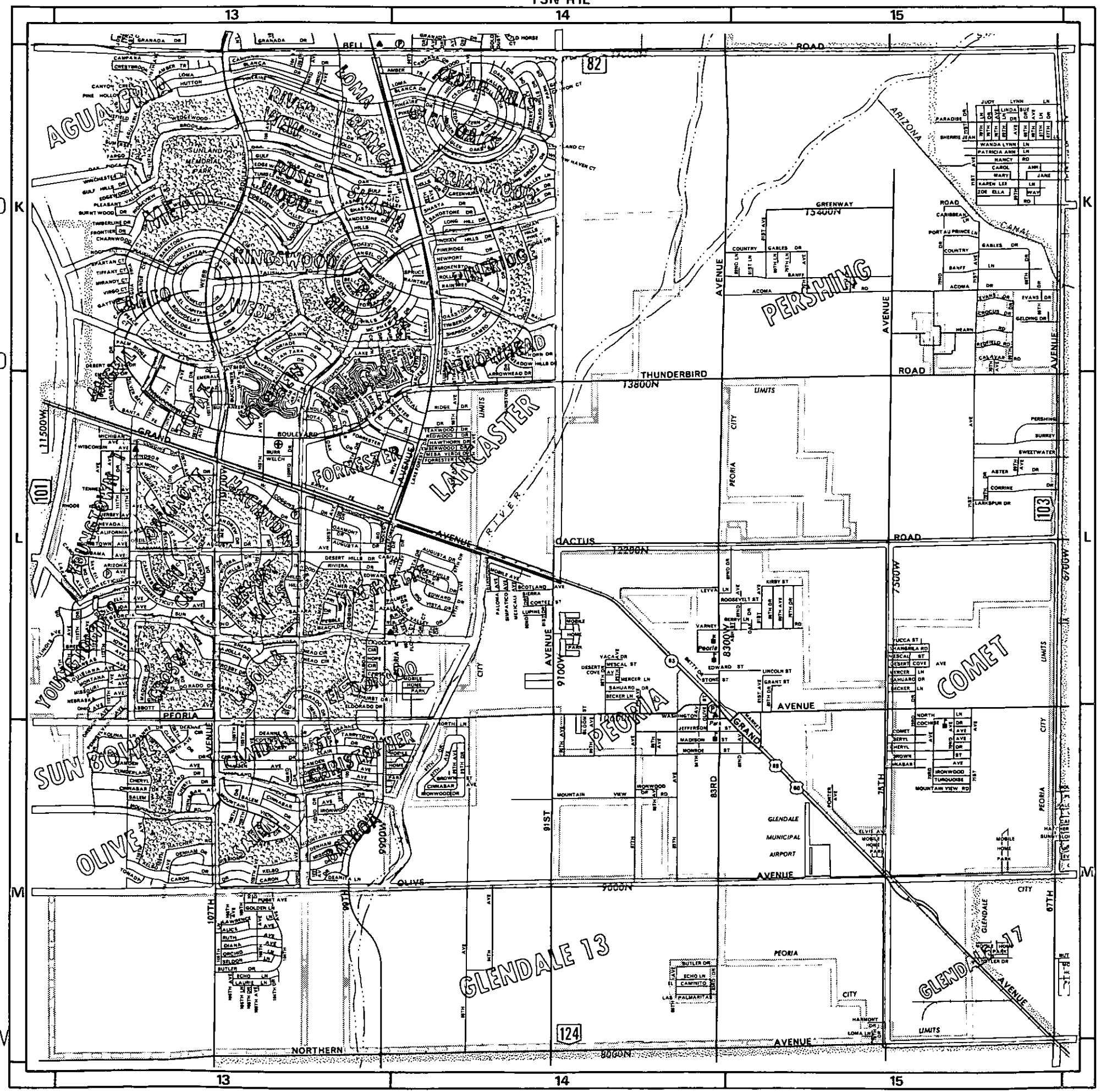




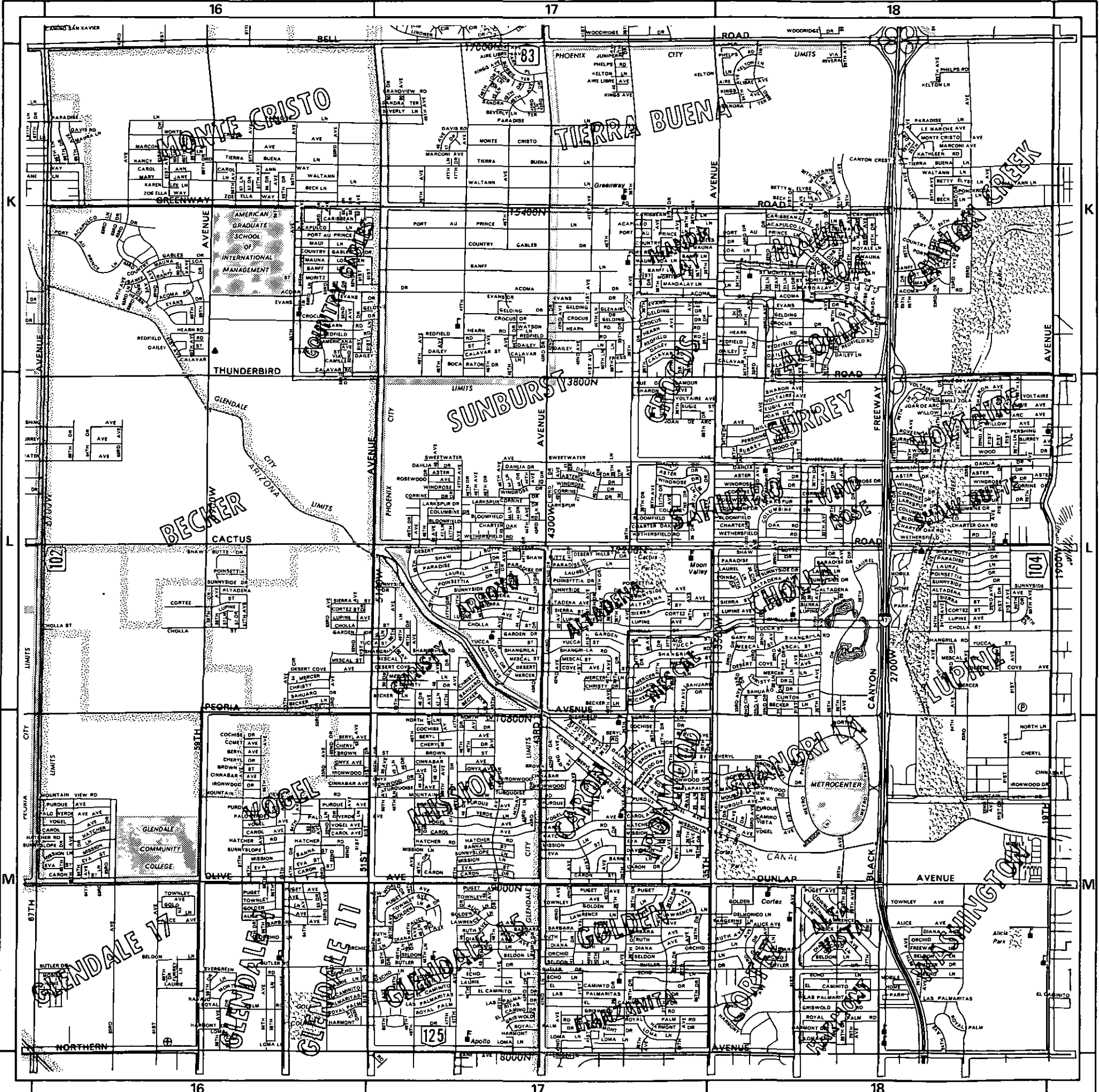


115TH AVE 11500W
 107TH AVE 10700W
 99TH AVE 9900W
 91ST AVE 9100W
 83RD AVE 8300W
 75TH AVE 7500W
 67TH AVE 6700W

BELL RD 17000N
 GREENWAY RD 15400N
 THUNDERBIRD RD 13800N
 CACTUS RD 12200N
 PEORIA AV 10600N
 OLIVE AV 9000N
 NORTHERN AV 8000N



67TH AVE 6700W
 59TH AVE 5900W
 51ST AVE 5100W
 43RD AVE 4300W
 35TH AVE 3500W
 27TH AVE 2700W
 19TH AVE 1900W



BELL RD 17000

GREENWAY RD 15400

THUNDERBIRD RD 13800

CACTUS RD 12200

PEORIA AVE 10600

OLIVE AVE 9000

NORTHERN AVE 8000

16

17

18

16

17

18

T3N R2E

19TH AVE
1900N

7TH AVE
700N

7TH ST
700E

16TH ST
1600E

24TH ST
2400E

32ND ST
3200E

40TH ST
4000E

T3N R3E

BELL RD
1700N

GREENWAY RD
15400N

THUNDERBIRD RD
12200N

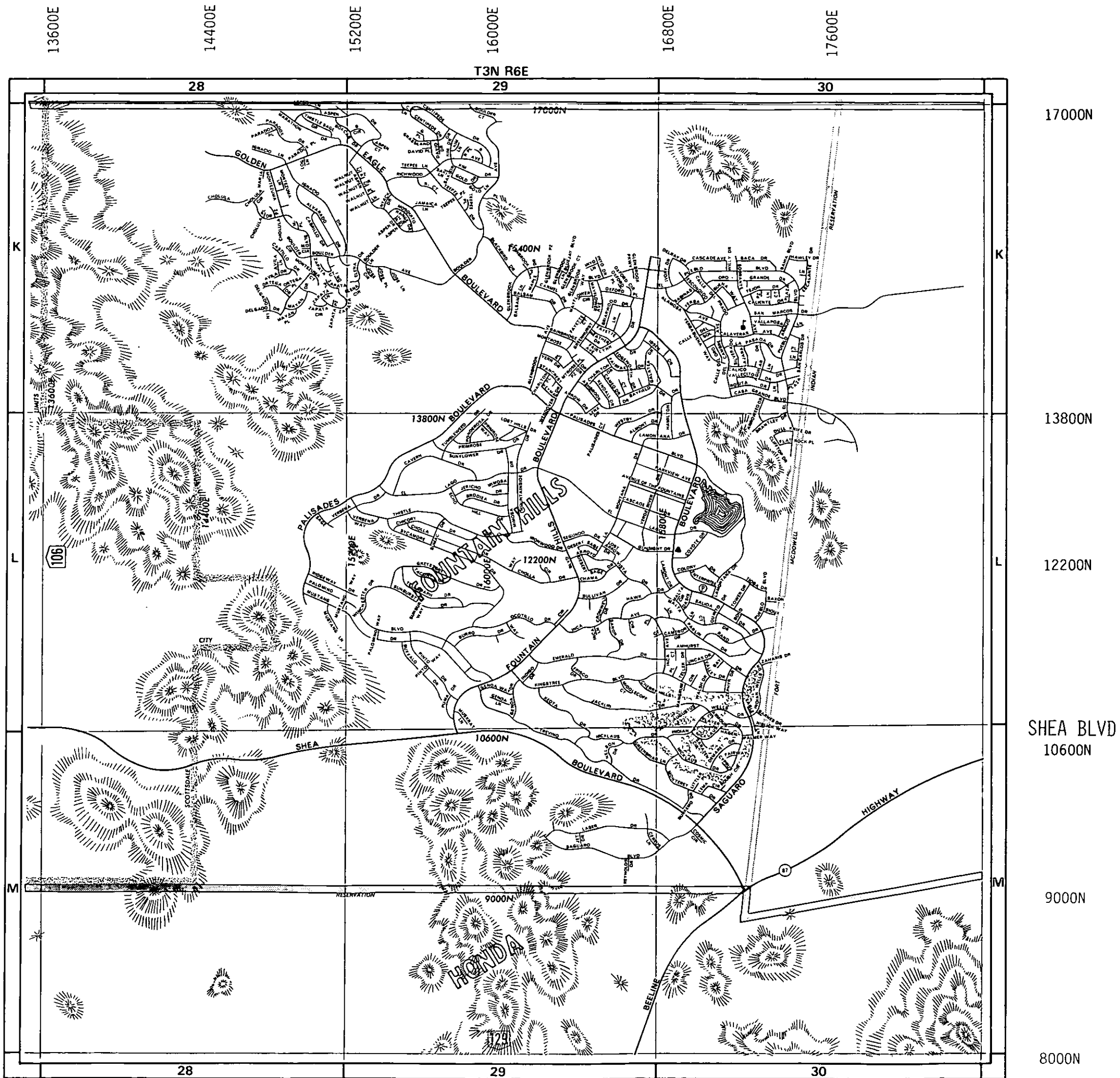
CACTUS RD
12200N

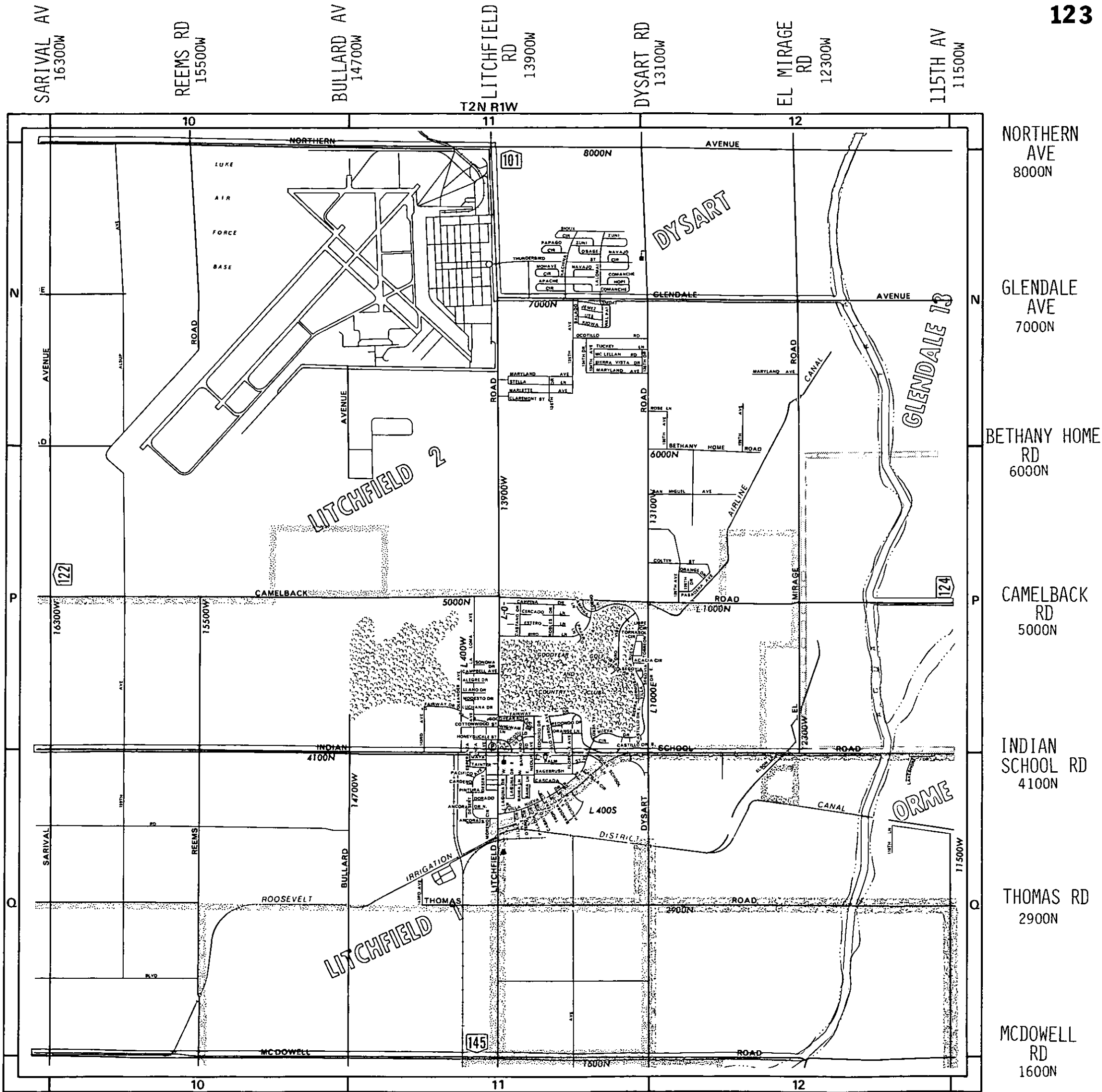
PEORIA AVE
10600N

DUNLAP AVE
9000N

NORTHERN AV
8000N







115TH AVE
11500W

107TH AV
10700W

99TH AVE
9900W

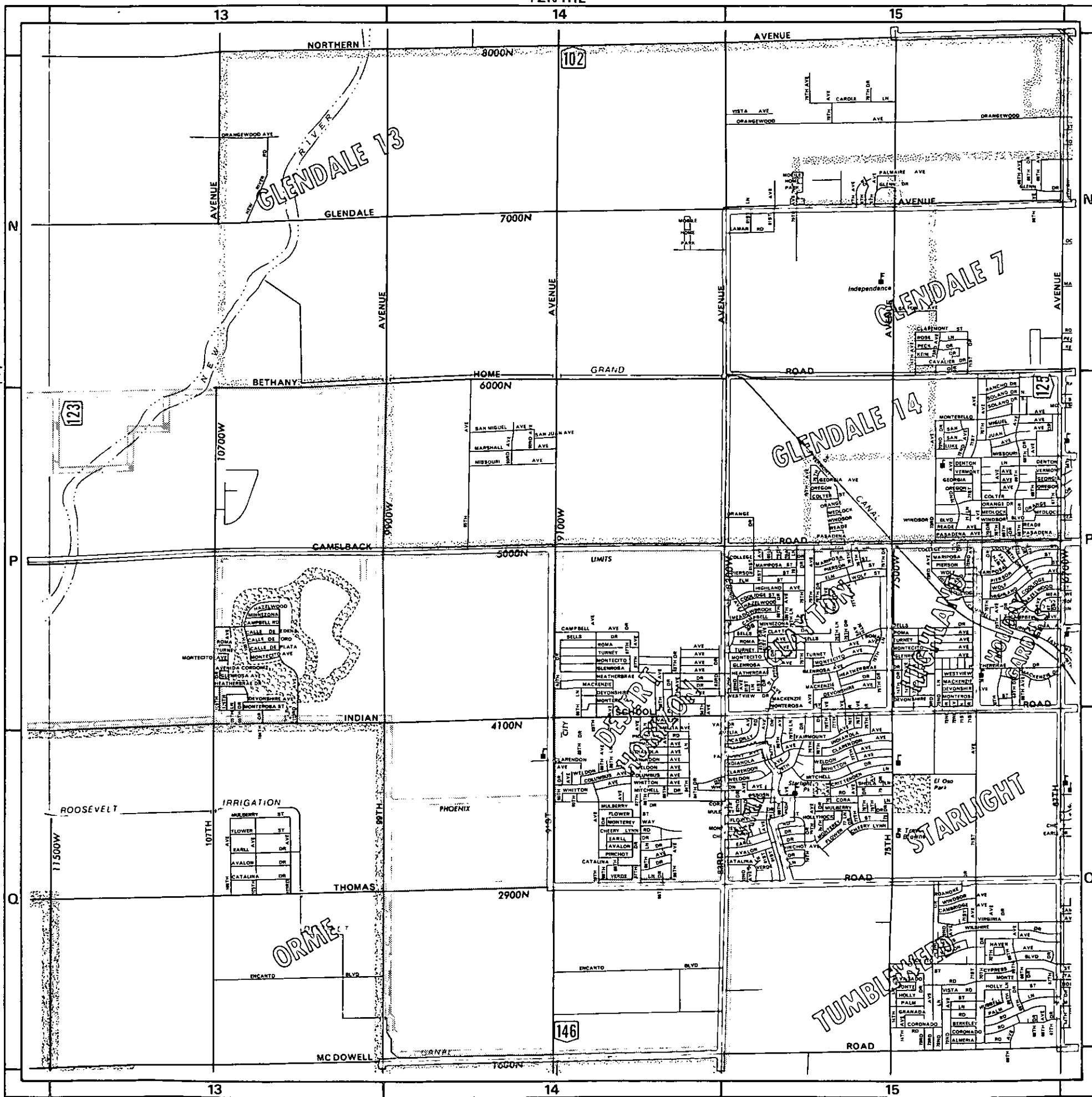
91ST AVE
9100W

83RD AVE
8300W

75TH AVE
7500W

67TH AVE
6700W

T2N R1E



NORTHERN AVE
8000N

GLENDALE AVE
7000N

BETHANY HOME RD
6000N

CAMELBACK RD
5000N

INDIAN SCHOOL RD
4100N

THOMAS RD
2900N

MCDOWELL RD
1600N

13

14

15

N

P

Q

13

14

15

N

P

Q

GLENDALE 13

GLENDALE 7

GLENDALE 14

DEPT OF WATER

STARLIGHT

TUMBLING

ORME

102

123

125

146

67TH AVE
6700W

59TH AVE
5900W

51ST AVE
5100W

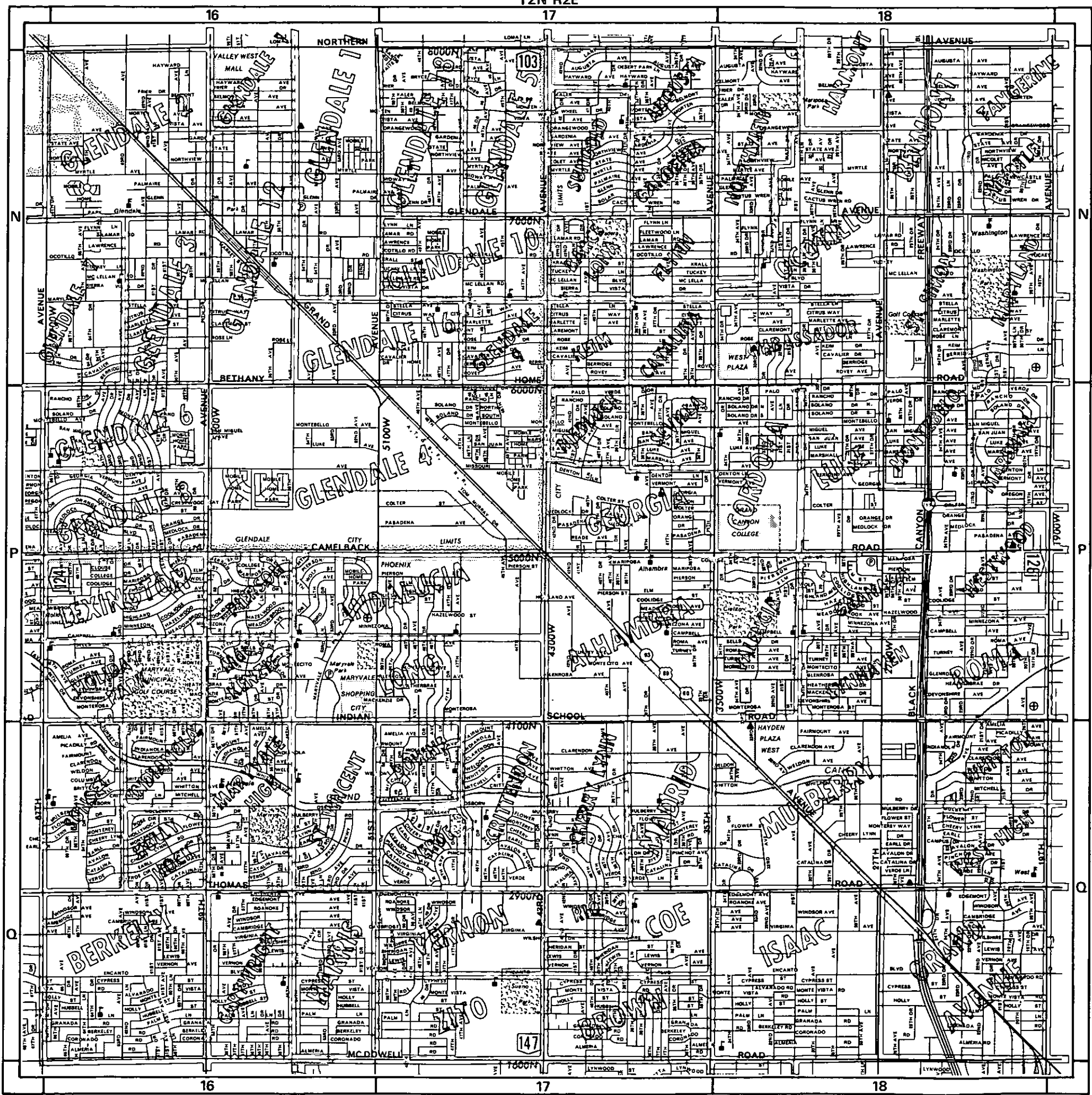
43RD AVE
4300W

35TH AVE
3500W

27TH AVE
2700W

19TH AVE
1900W

T2N R2E



NORTHERN
AVE
8000N

GLENDALE
AVE
7000N

BETHANY
HOME RD
6000N

CAMELBACK
RD
5000N

INDIAN
SCHOOL RD
4100N

THOMAS RD
2900N

MCDOWELL
RD
1600N

16

17

18

16

17

18

19TH AV
1900W

7TH AVE
700W

CENTRAL
AV
ZERO

7TH ST
700E

16TH ST
1600E

24TH ST
2400E

32ND ST
3200E

40TH ST
4000E

NORTHERN
AVE
8000N

GLENDALE
AVE
7000N

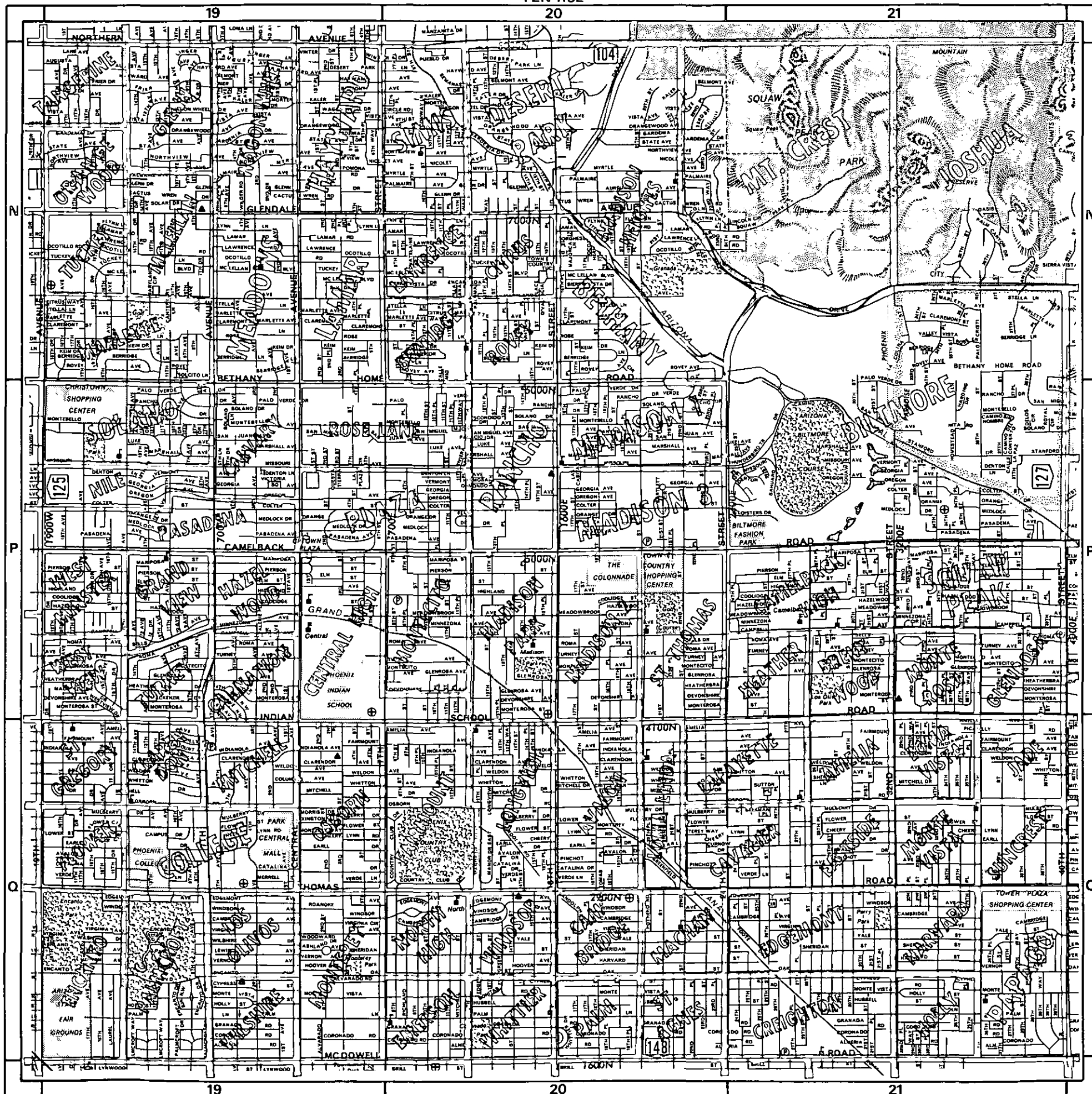
BETHANY
HOME RD
6000N

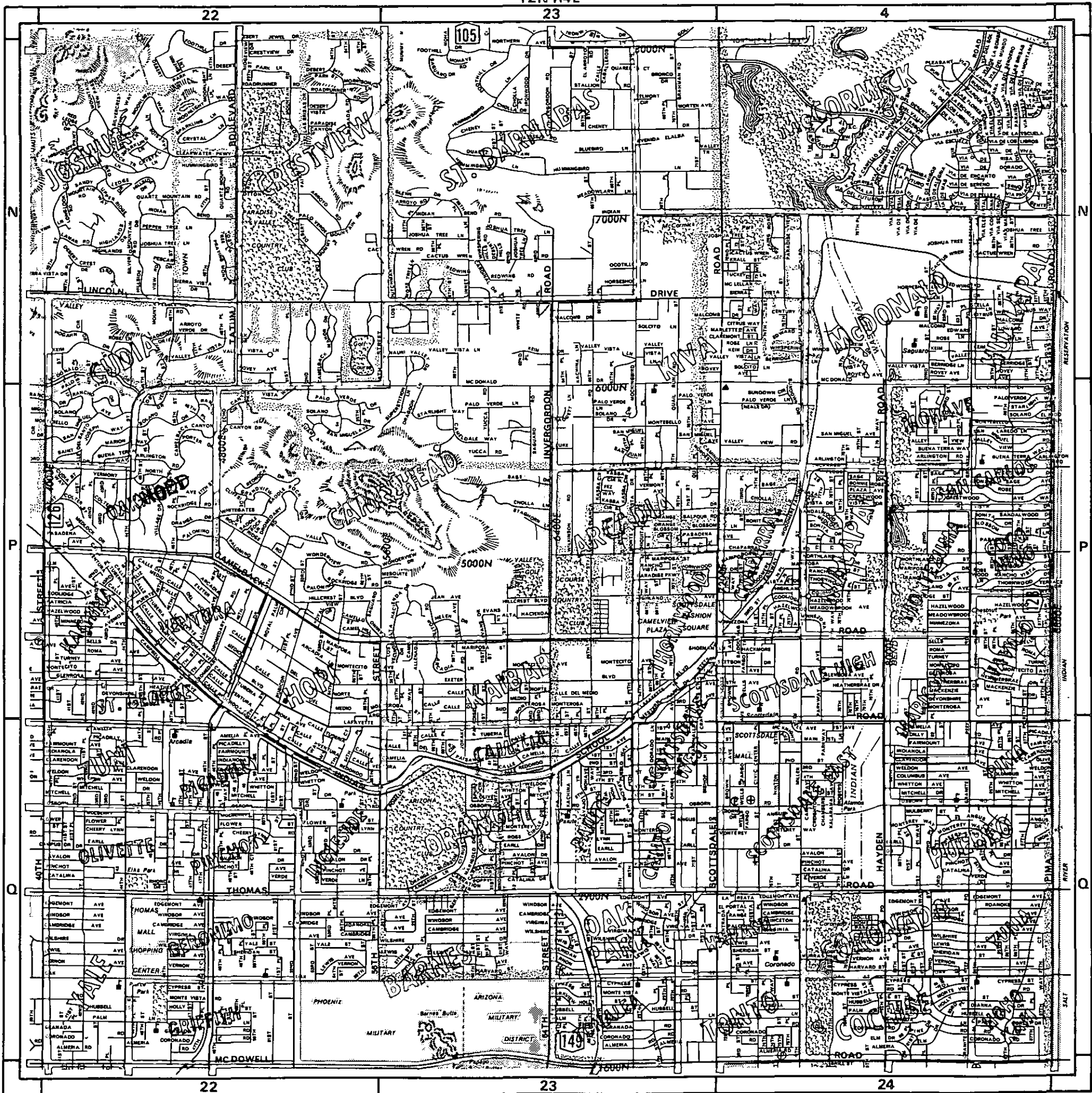
CAMELBACK
RD
5000N

INDIAN
SCHOOL
RD
4100N

THOMAS RD
2900N

MCDOWELL
RD
1600N

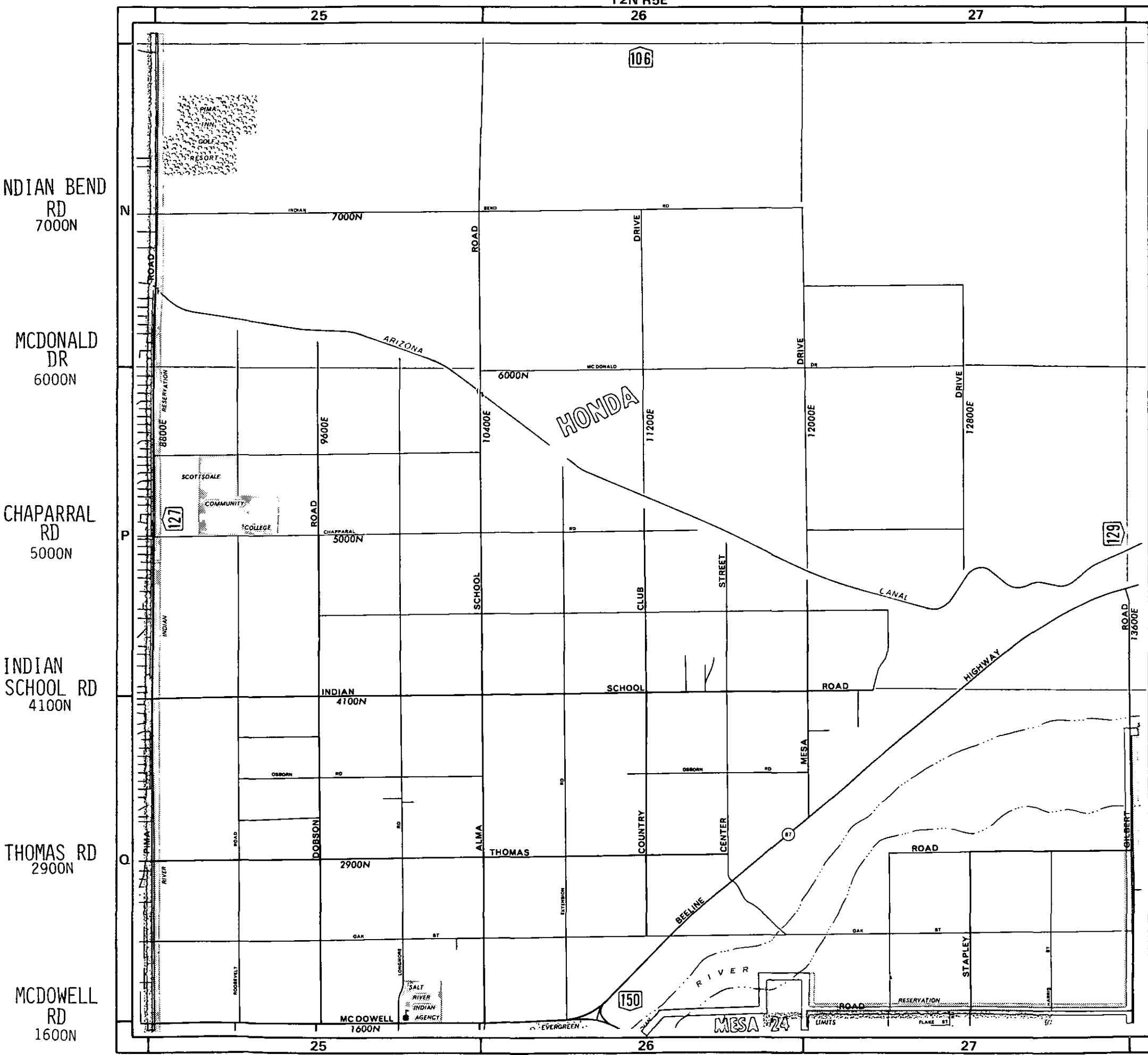


40TH ST
4000ETATUM BL
4800E56TH ST
5600EINVER
GORDON
RD
6400ESCOTTS
DALE
RD
7200EHAYDEN RD
8000EPIMA RD
8800ENORTHERN
AV
8000NINDIAN BEND
RD
7000NLINCOLN DR
6500NMCDONALD
DR
6000N

5000N

CAMELBACK
RD
4500NINDIAN
SCHOOL RD
4100NTHOMAS RD
2900NMCDOWELL
RD
1600N

PIMA RD 8800E
 DOBSON RD 9600E
 ALMA SCHOOL RD 10400E
 COUNTRY CLUB DR 11200E
 MESA DR 12000E
 STAPLEY DR 12800E
 GILBERT RD 13600E



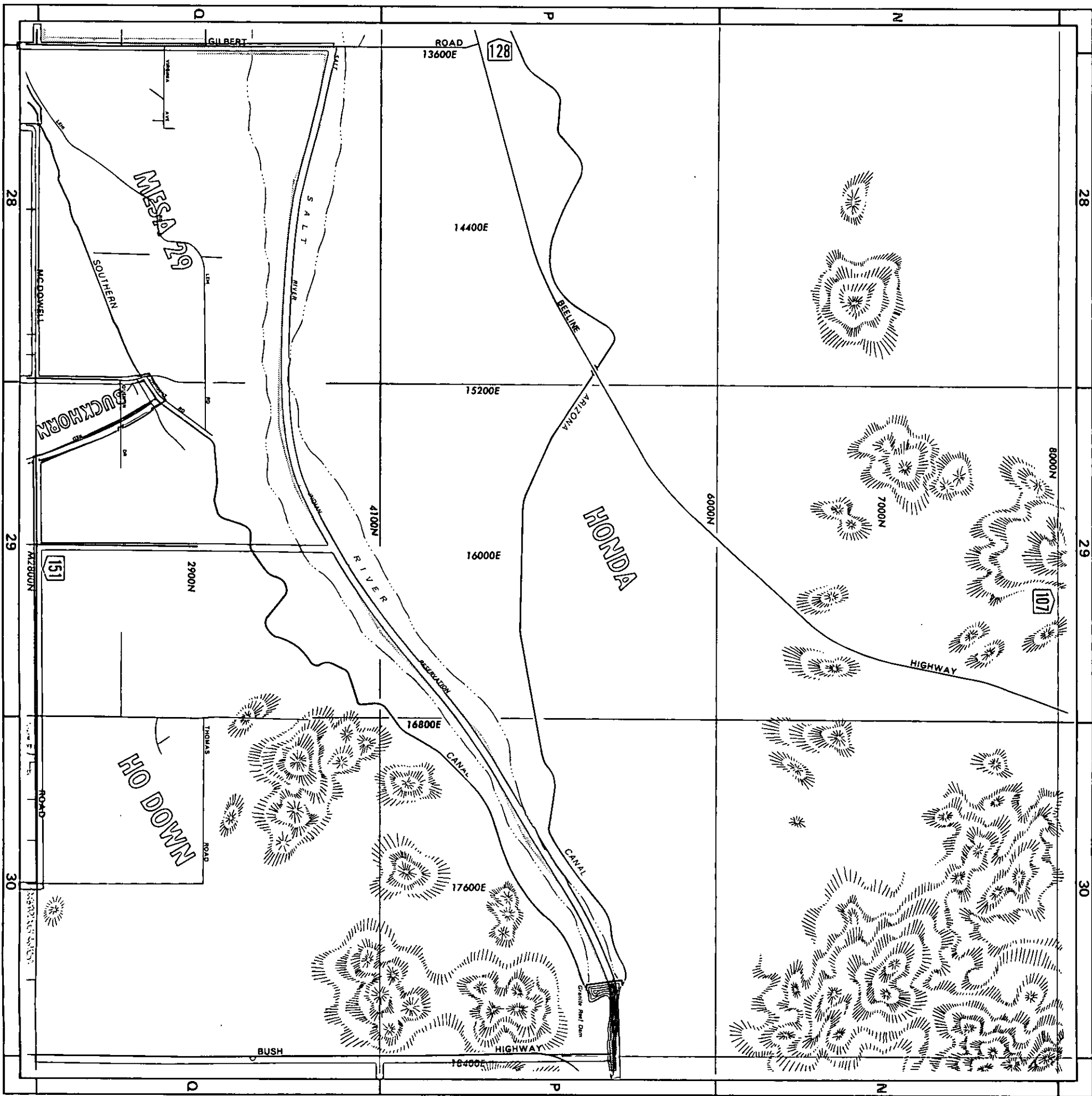
INDIAN BEND RD 7000N
 MCDONALD DR 6000N
 CHAPARRAL RD 5000N
 INDIAN SCHOOL RD 4100N
 THOMAS RD 2900N
 MCDOWELL RD 1600N

N
 P
 Q

25 26 27

25 26 27

MESA 24



GILBERT RD
13600E

14400E

15200E

16000E

16800E

17600E

BUSH HI
18400E

28

29

30

T2N R6E

MCDOWELL
RD
1600N

THOMAS RD
2900N

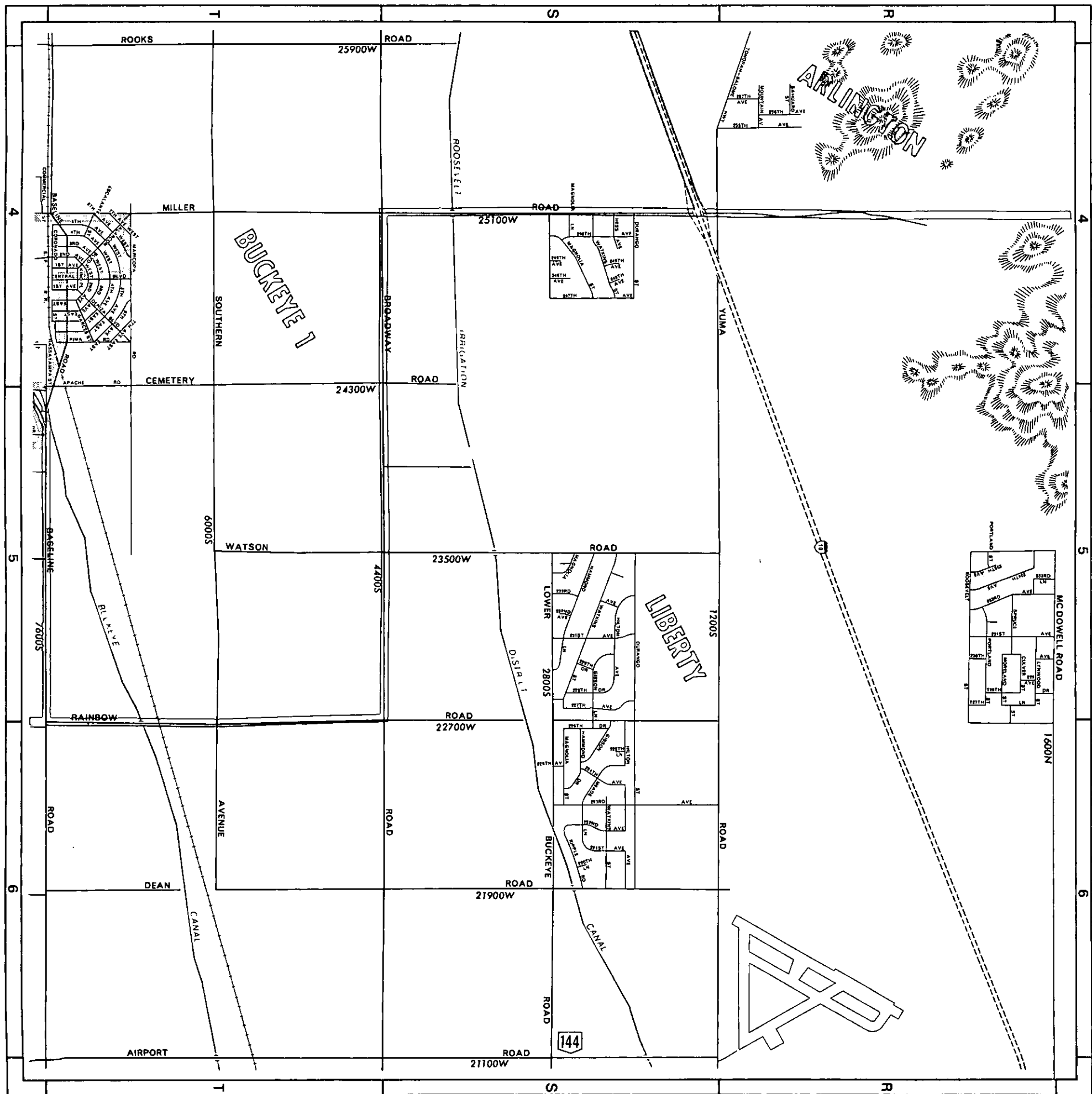
4100N

5000N

6000N

7000N

8000N



ROOKS RD
25900W

MILLER RD
25100W

CEMETERY RD
24300W

WATSON RD
23500W

RAINBOW RD
22700W

DEAN RD
21900W

AIRPORT RD
21100W

MCDOWELL
RD
1600N

YUMA RD
1200S

LOWER
BUCKEYE
RD
2800S

BROADWAY
RD
4400S

SOUTHERN
AVE
6000S

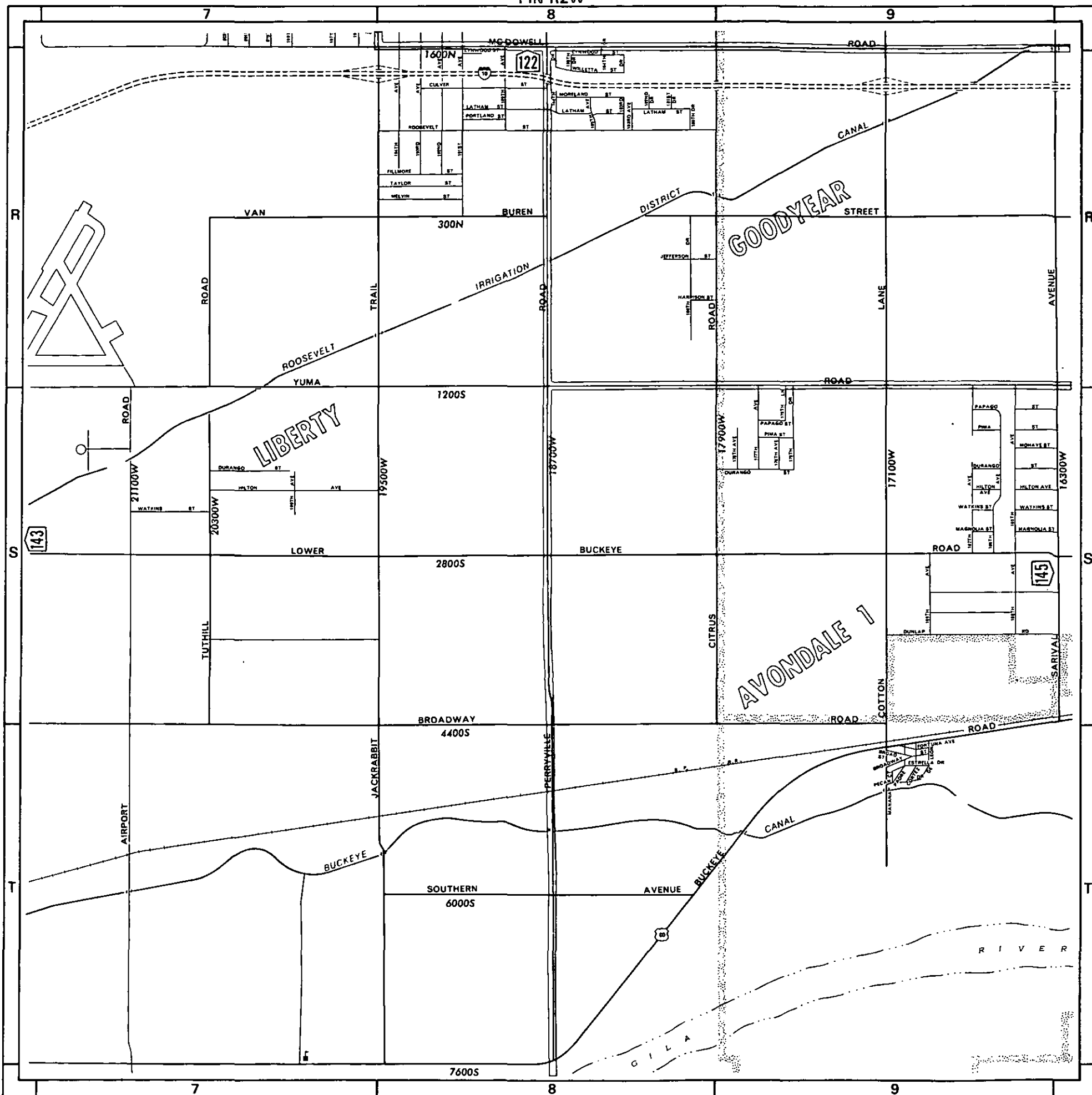
BASELINE
RD
7600S

T1N R3W

144

AIRPORT RD
21100WTUTHILL RD
20300WJACKRABBIT
TR
19500WPERRYVILLE
RD
18700WCITRUS RD
17900WCOTTON LN
17100WSARIVAL AV
16300W

T1N R2W

MCDOWELL
RD
1600NVAN BUREN
ST
300NYUMA RD
1200SLOWER
BUCKEYE RD
2800SBROADWAY
RD
4400SSOUTHERN
AVE
6000SBASELINE
RD
7600S

SARIVAL AV 16300W

REEMS RD 15500W

BULLARD AV 14700W

LITCHFIELD RD 13900W

DYSART RD 13100W

EL MIRAGE RD 12300W

115TH AVE 11500W

MCDOWELL RD 1600N

VAN BUREN ST 300N

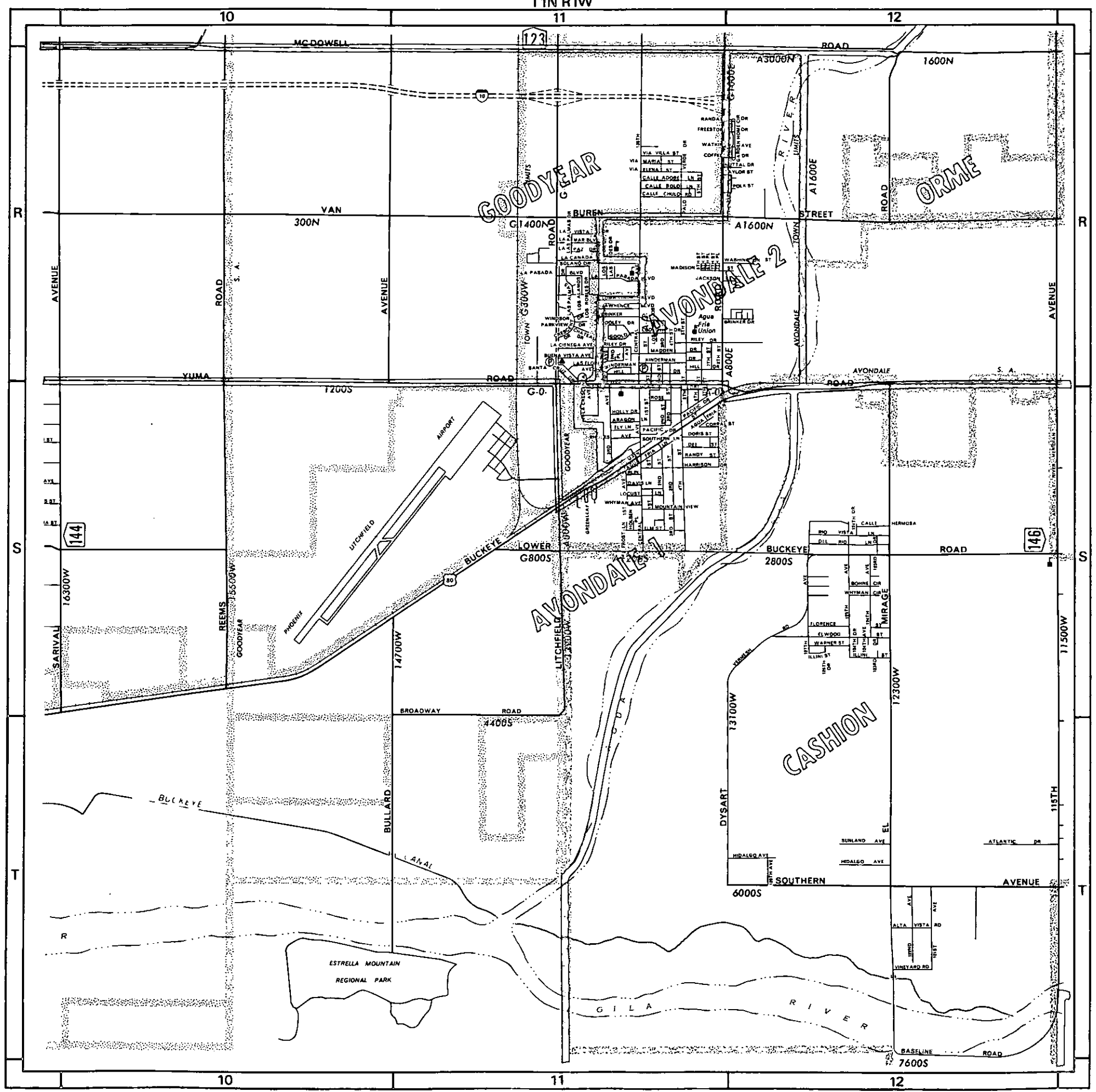
YUMA RD 1200S

LOWER BUCKEYE RD 2800S

BROADWAY RD 4400S

SOUTHERN AV 6000S

BASELINE RD 7600S



146

144

MCDOWELL
RD
1600N

67TH AVE
6700W

59TH AVE
5900W

51ST AVE
5100W

43RD AVE
4300W

35TH AVE
3500W

27TH AVE
2700W

19TH AVE
1900W

T1N R2E

VAN BUREN
RD
300N

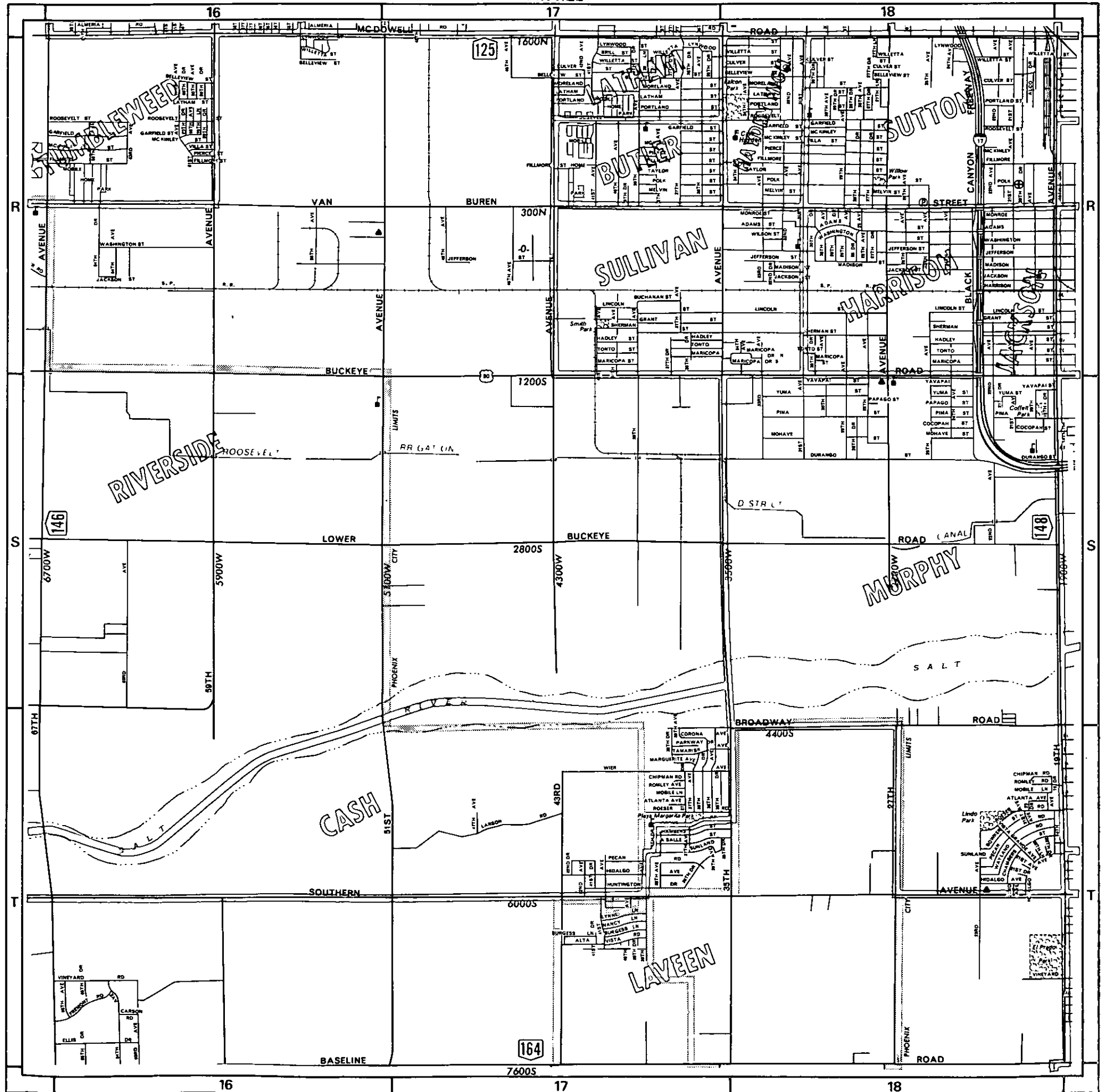
BUCKEYE RD
1200S

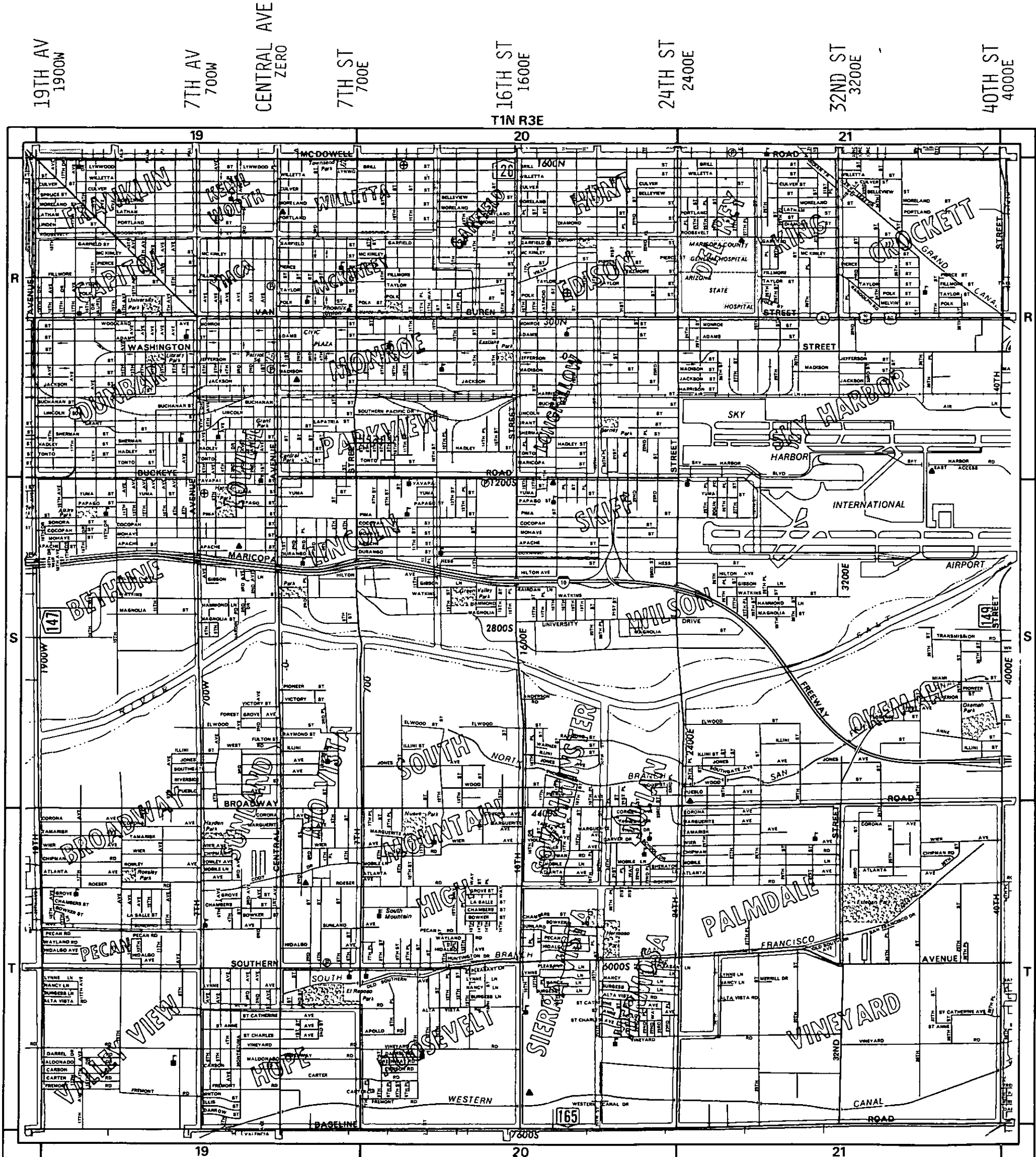
LOWER
BUCKEYE RD
2800S

BROADWAY
RD
4400S

SOUTHERN
AV
6000S

BASELINE
RD
7600S



19TH AV
1900W7TH AV
700WCENTRAL AVE
ZERO7TH ST
700E16TH ST
1600E24TH ST
2400E32ND ST
3200E40TH ST
4000E

T1N R3E

19

20

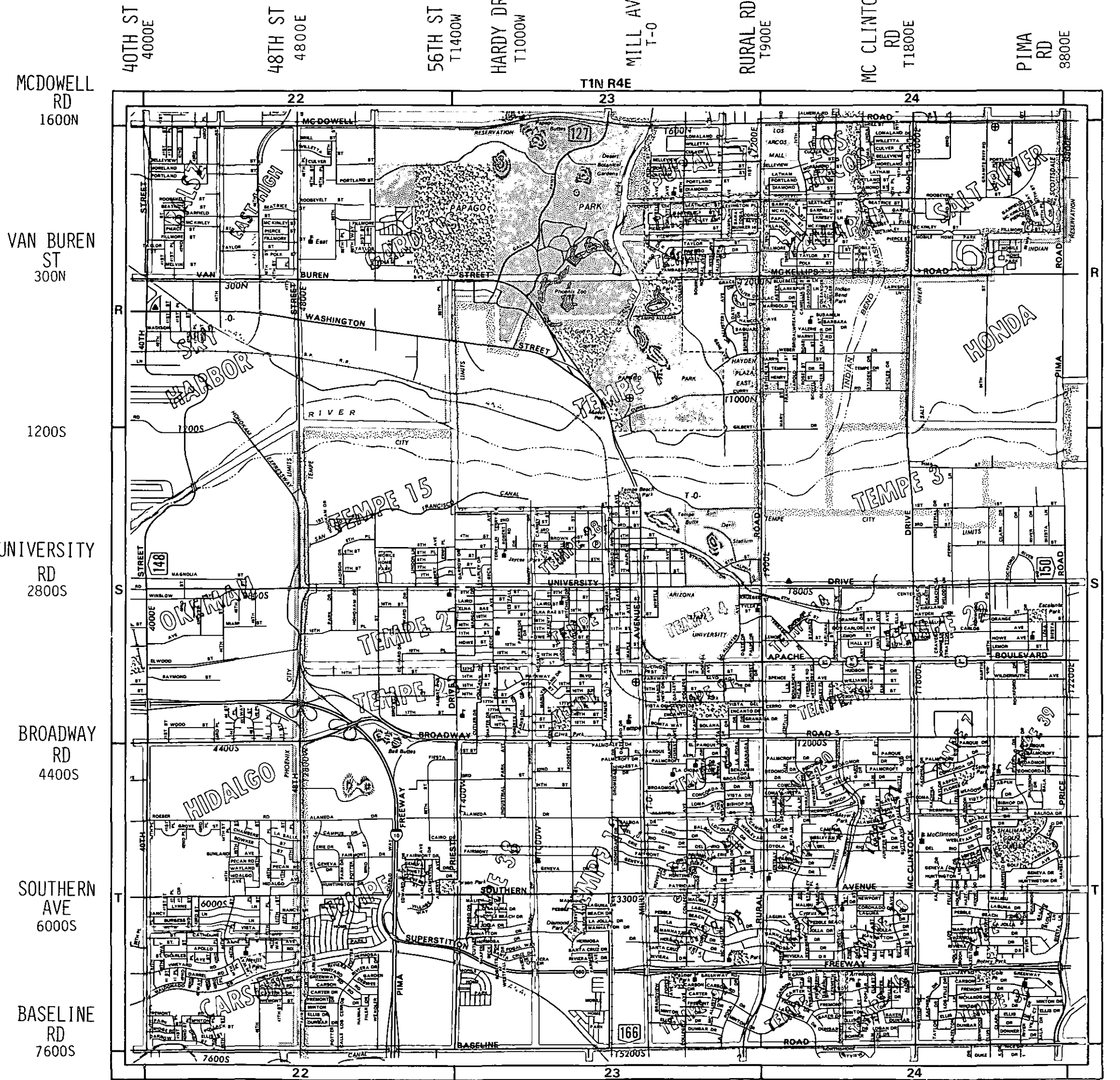
21

MCDOWELL RD
1600NVAN BUREN
ST
300NBUCKEYE RD
1200SUNIVERSITY
DR
2800SBROADWAY
RD
4400SSOUTHERN
AV
6000SBASELINE
RD
7600S

19

20

21



MCDOWELL RD 1600N

VAN BUREN ST 300N

1200S

UNIVERSITY RD 2800S

BROADWAY RD 4400S

SOUTHERN AVE 6000S

BASILINE RD 7600S

40TH ST 4000E

48TH ST 4800E

56TH ST T1400W

HARDY DR T1000W

MILL AV T-0

RURAL RD T900E

MC CLINTOCK RD T1800E

PIMA RD 8800E

T1N R4E

22

23

24

22

23

24

R

S

T

R

S

T

PIMA RD
8800E

DOBSON RD
M2000W

ALMA
SCHOOL
RD
M1200W

COUNTRY
CLUB
DR
M400W

MESA DR
M400E

STAPLEY
DR
M1200E

GILBERT
RD
M2000E

T1N R5E



MCDOWELL
RD
M2800N

MCKELLIPS
RD
M2000N

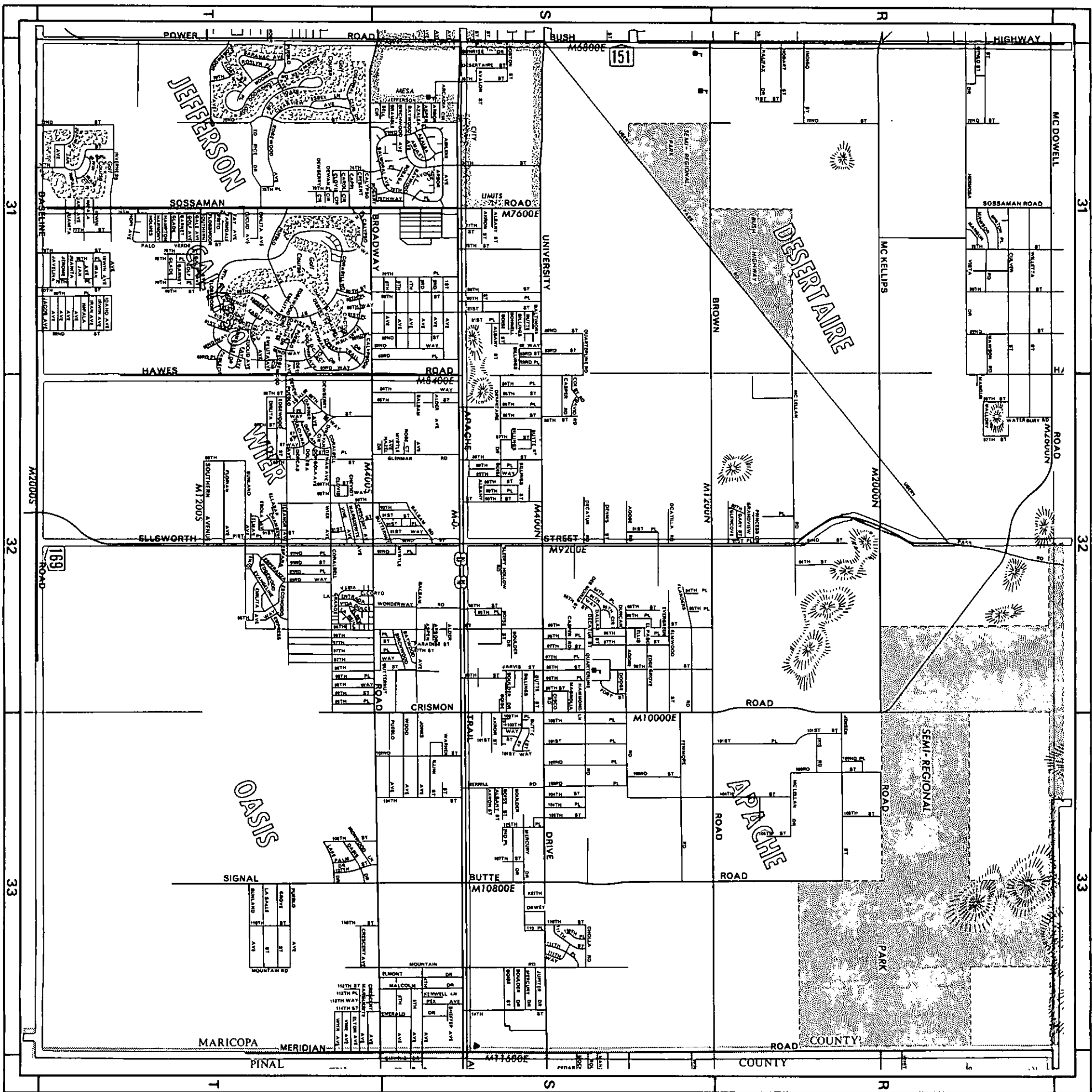
BROWN RD
M1200N

UNIVERSITY
DR
M400N

BROADWAY
RD
M400S

SOUTHERN
AV
M1200S

BASELINE
RD
M2000S



POWER RD
M6800E

SOSSAMAN
RD
M7600E

HAWES RD
M8400E

ELLSWORTH
ST
M9200E

CRISMON RD
M10000E

SIGNAL
BUTTE
RD
M10800E

MERIDIAN
RD
M11600E

MCDOWELL
RD
M2800N

MCKELLIPS
RD
M2000N

BROWN RD
M1200N

UNIVERSITY
DR
M400N

BROADWAY
RD
M400S

SOUTHERN
AV
M1200S

BASELINE
RD
M2000S

67TH AVE
6700W

59TH AV
5900W

51ST AV
5100W

43RD AVE
4300W
T1S R2E

35TH AVE
3500W

27TH AVE
2700W

19TH AVE
1900W

BASELINE RD
7600S

DOBBINS RD
9200S

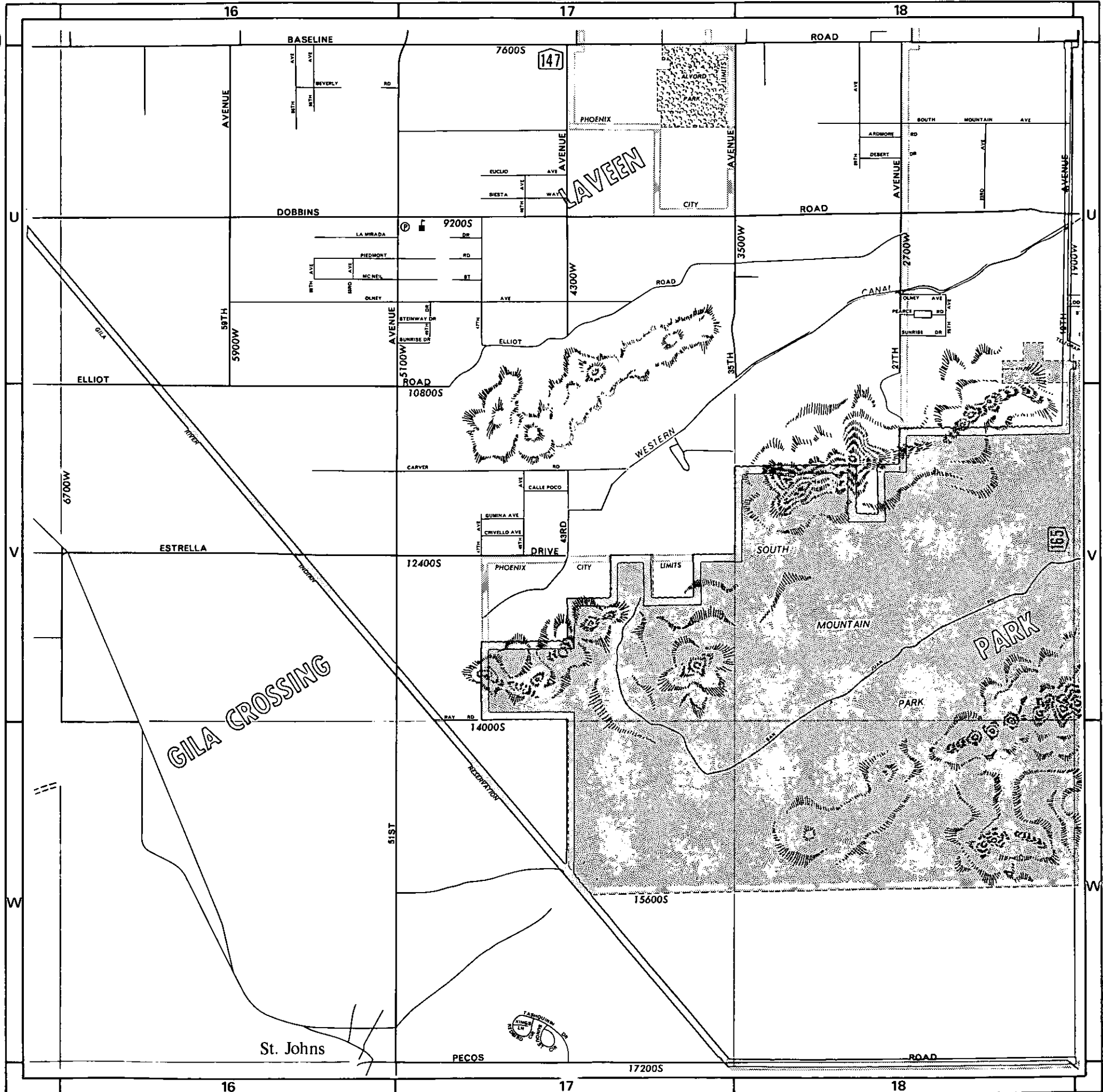
ELLIOT RD
10800S

ESTRELLA DR
12400S

14000S

15600S

PECOS RD
17200S



GILA CROSSING

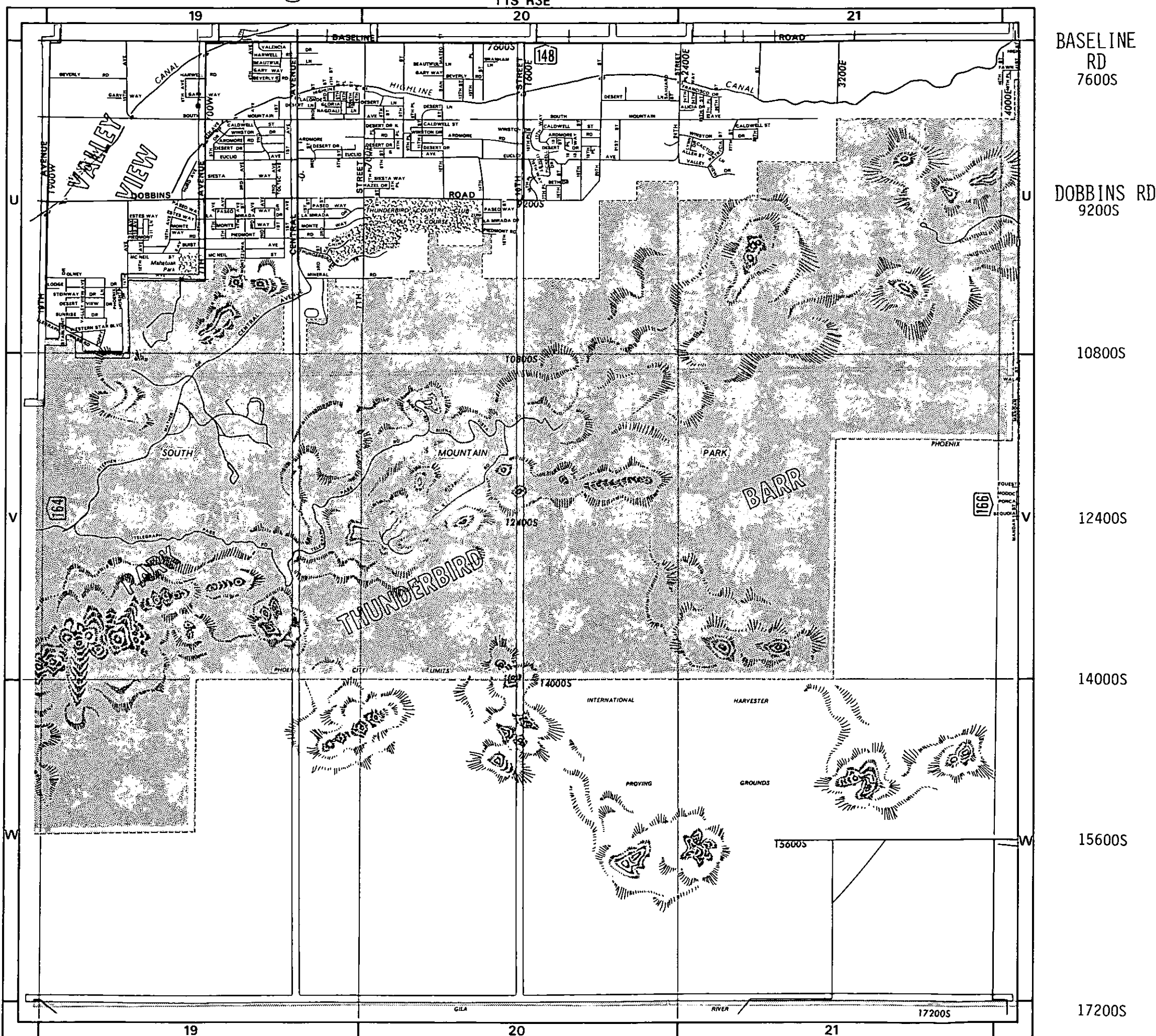
LAVEEN

PARK

SOUTH MOUNTAIN

St. Johns



19TH AV
1900W7TH AVE
700WCENTRAL AVE
ZERO7TH ST
700E16TH ST
1600E
T1S R3E24TH ST
2400E32ND ST
3200E40TH ST
4000EBASELINE
RD
7600SDOBBINS RD
9200S

10800S

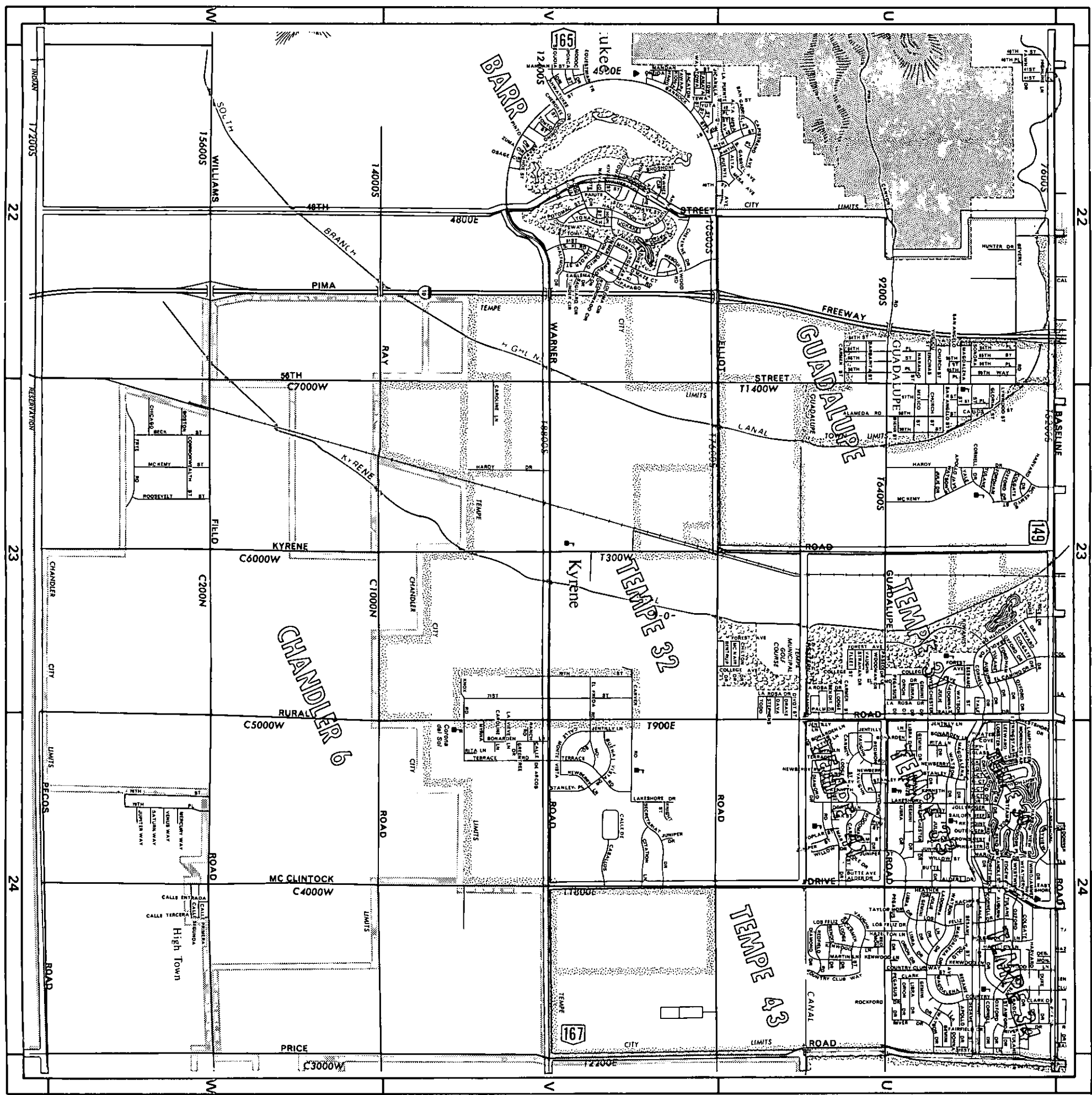
12400S

14000S

15600S

17200S

BASELINE RD T5200S
GUADALUPE RD T6400S
ELLIOT RD T7600S
WARNER RD T8800S
RAY RD C1000N
WILLIAMS FIELD RD C200N
PECOS RD C700S



40TH ST 4000E
48TH ST 4800E
56TH ST 5600E
KYRENE RD T300W
RURAL RD T900E
MCCLINTOCK DR T1800E
PRICE RD T2200E

17200S
15600S
14000S
12400S
11000S
9400S
7800S
6200S
4600S
3000S
1400S

22
23
24

PRICE RD
T2200E

DOBSON RD
M2000W

ALMA
SCHOOL
RD
M1200W

ARIZONA
AV
M400W

MCQUEEN
RD
G1600W

COOPER RD
G800W

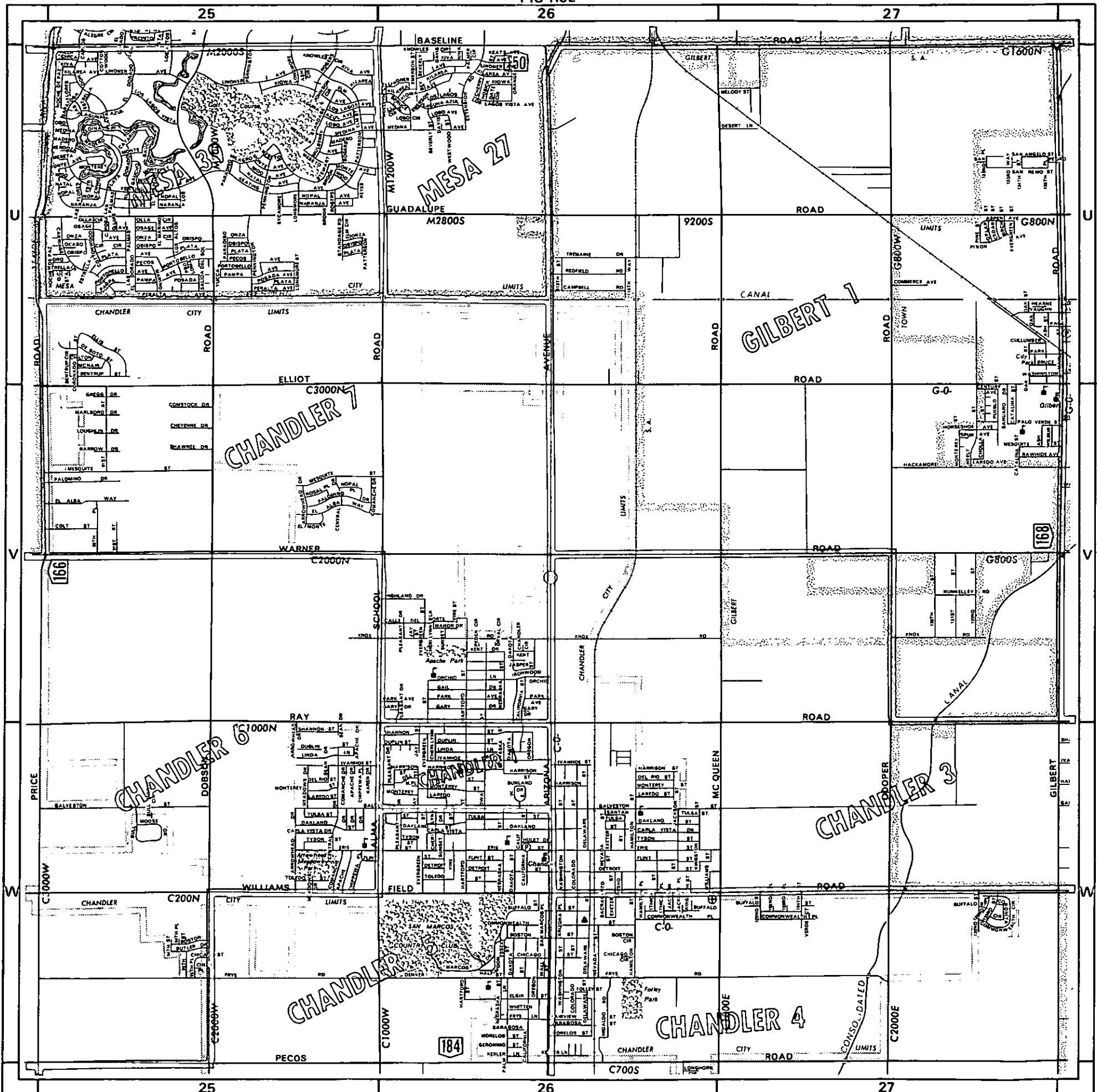
GILBERT RD
G-0

T1S R5E

25

26

27



BASELINE
RD
G1600N

GUADALUPE
RD
G800N

ELLIOT RD
G-0

WARNER RD
G800S

RAY RD
G1600S

WILLIAMS
FIELD RD
C200N

PECOS RD
C700S

MESA 27

CHANDLER 7

CHANDLER 6

CHANDLER 3

CHANDLER 4

GILBERT 1

CHANDLER 3

U

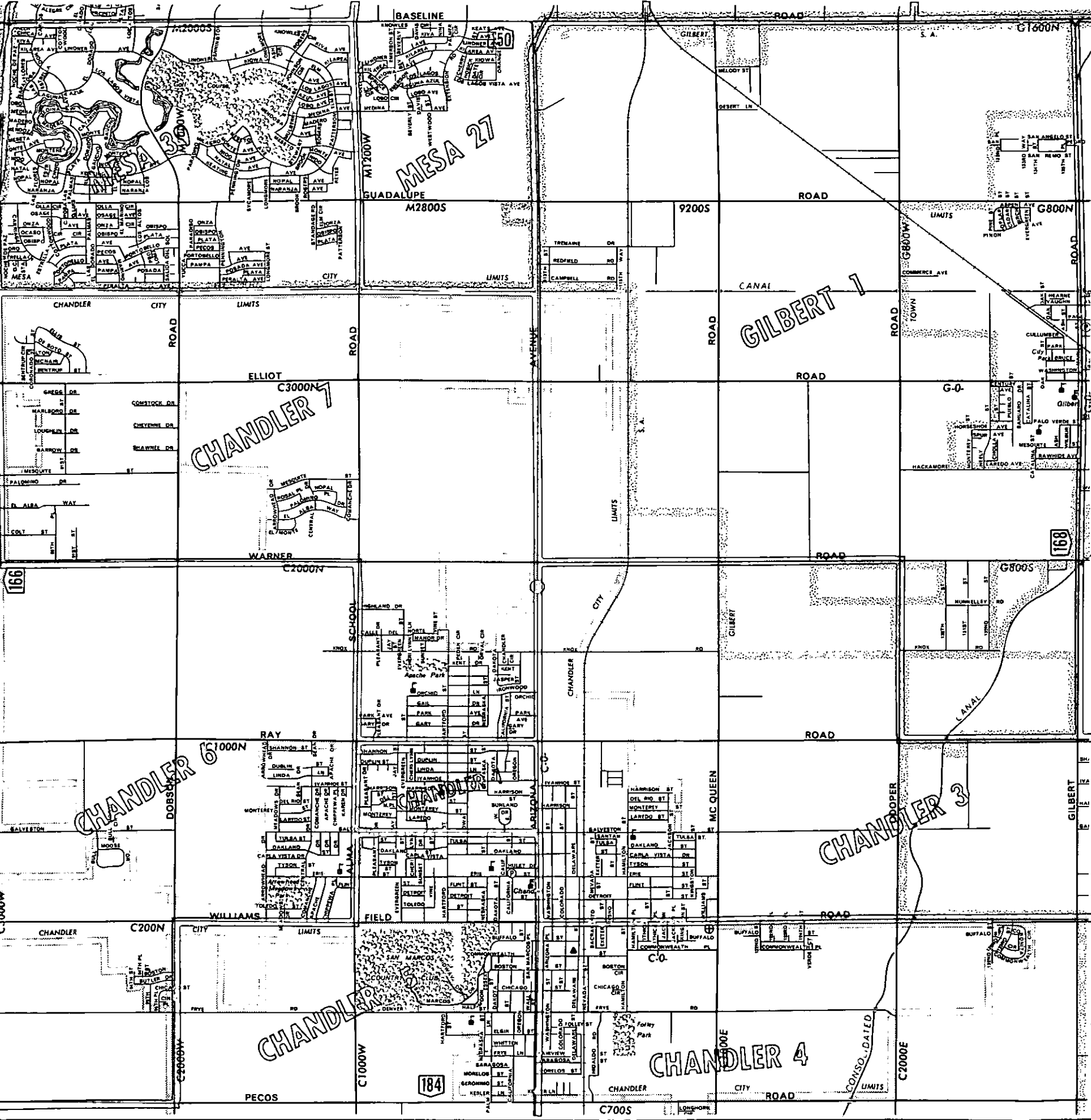
U

V

V

W

W



BASELINE
RD
G1600N

GUADALUPE
RD
G800N

ELLIOT RD
G-0

WARNER RD
G800S

RAY RD
G1600S

WILLIAMS
FIELD RD
C200N

PECOS RD
C700S

MESA 27

CHANDLER 7

CHANDLER 6

CHANDLER 3

CHANDLER 4

GILBERT 1

CHANDLER 3

U

U

V

V

W

W

GILBERT RD
G-0

LINDSAY RD
G800E

VAL VISTA
RD
15200E

GREEN
FIELD RD
16000E

HIGLEY RD
16800E

RECKER RD
17600E

POWER RD
18400E

T1S R6E

BASELINE RD
G1600N

GUADALUPE
RD
G800N

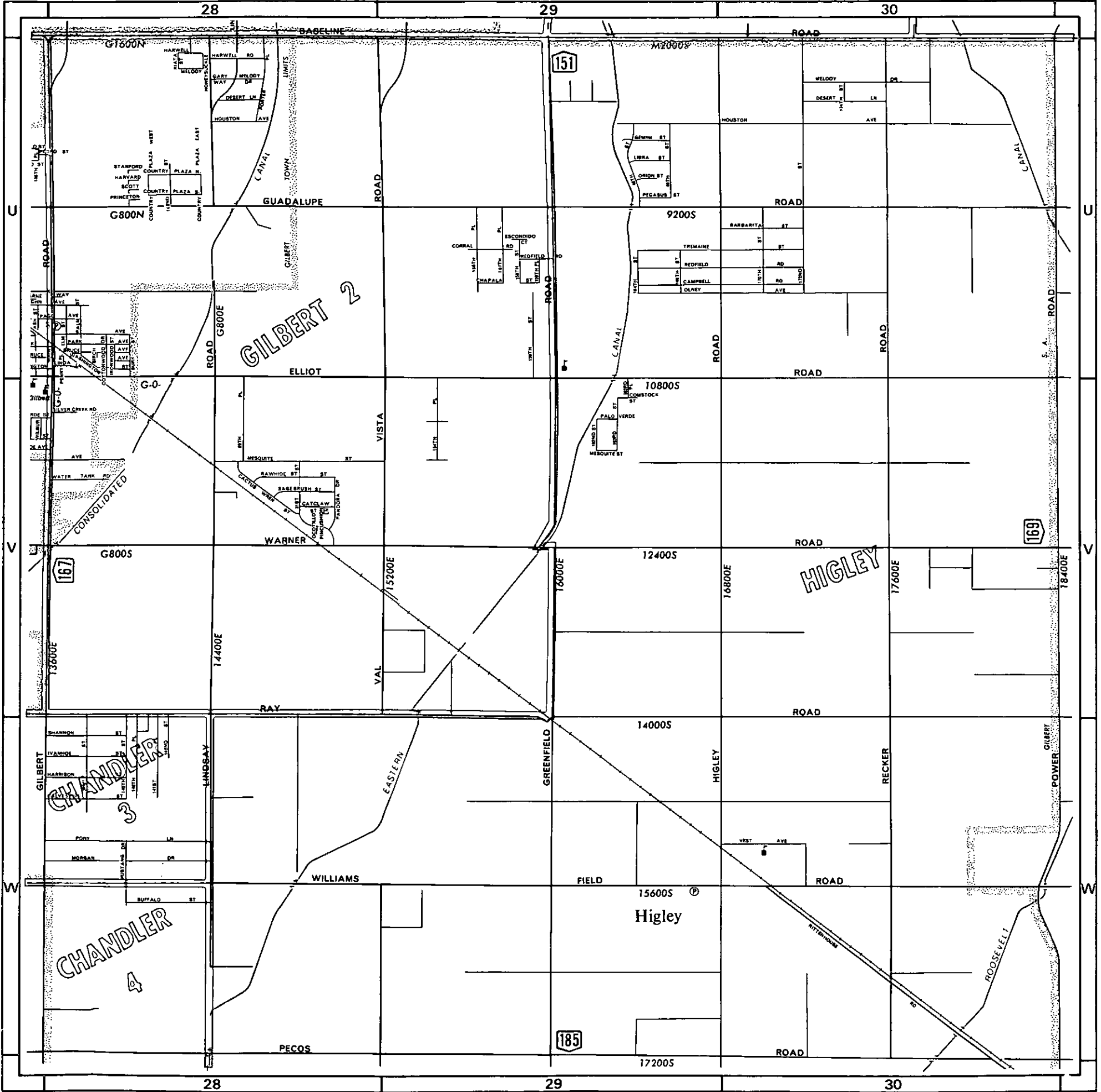
ELLIOT RD
G-0

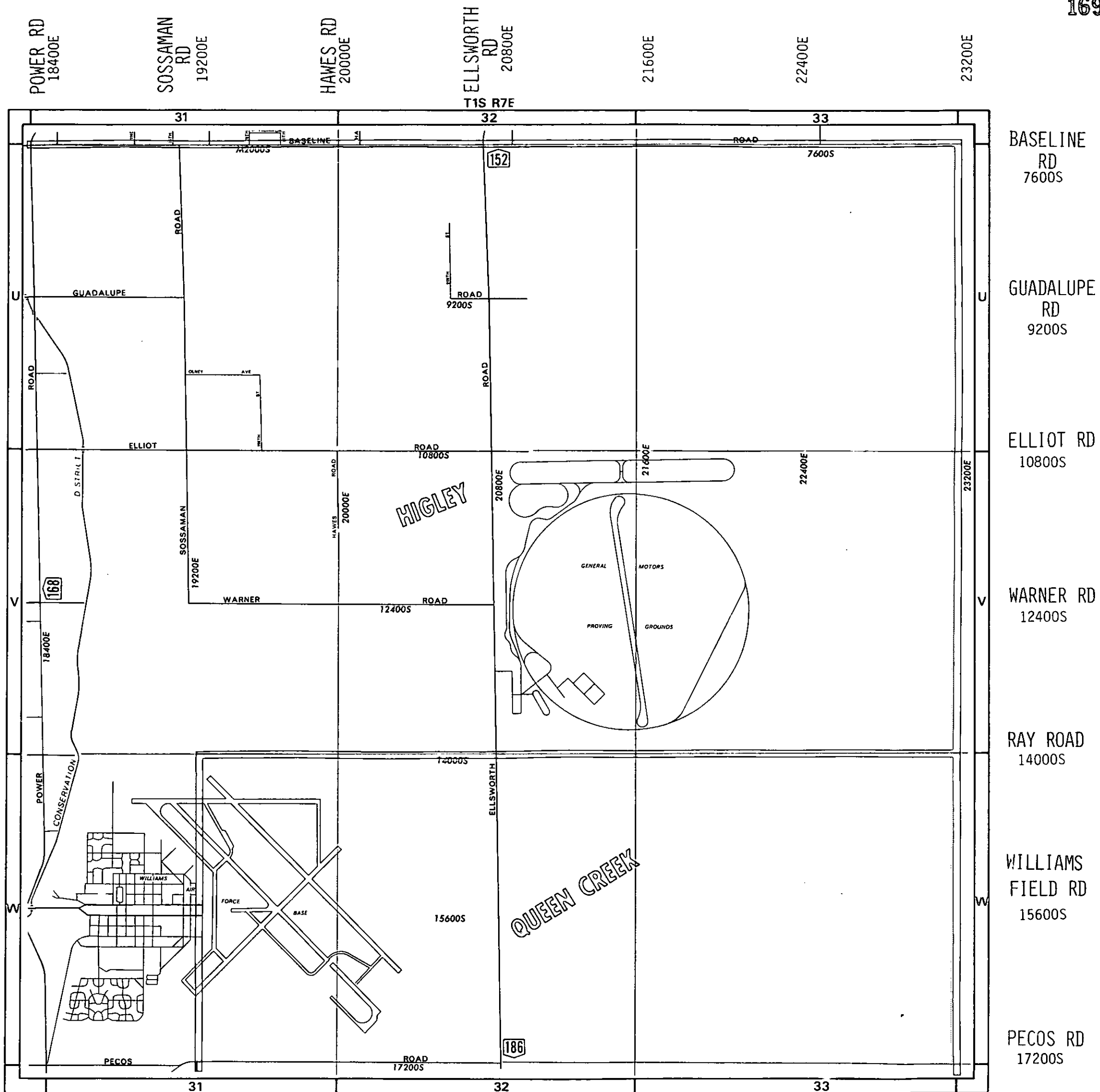
WARNER RD
G800S

RAY RD
G1600S

WILLIAMS
FIELD RD
C200N

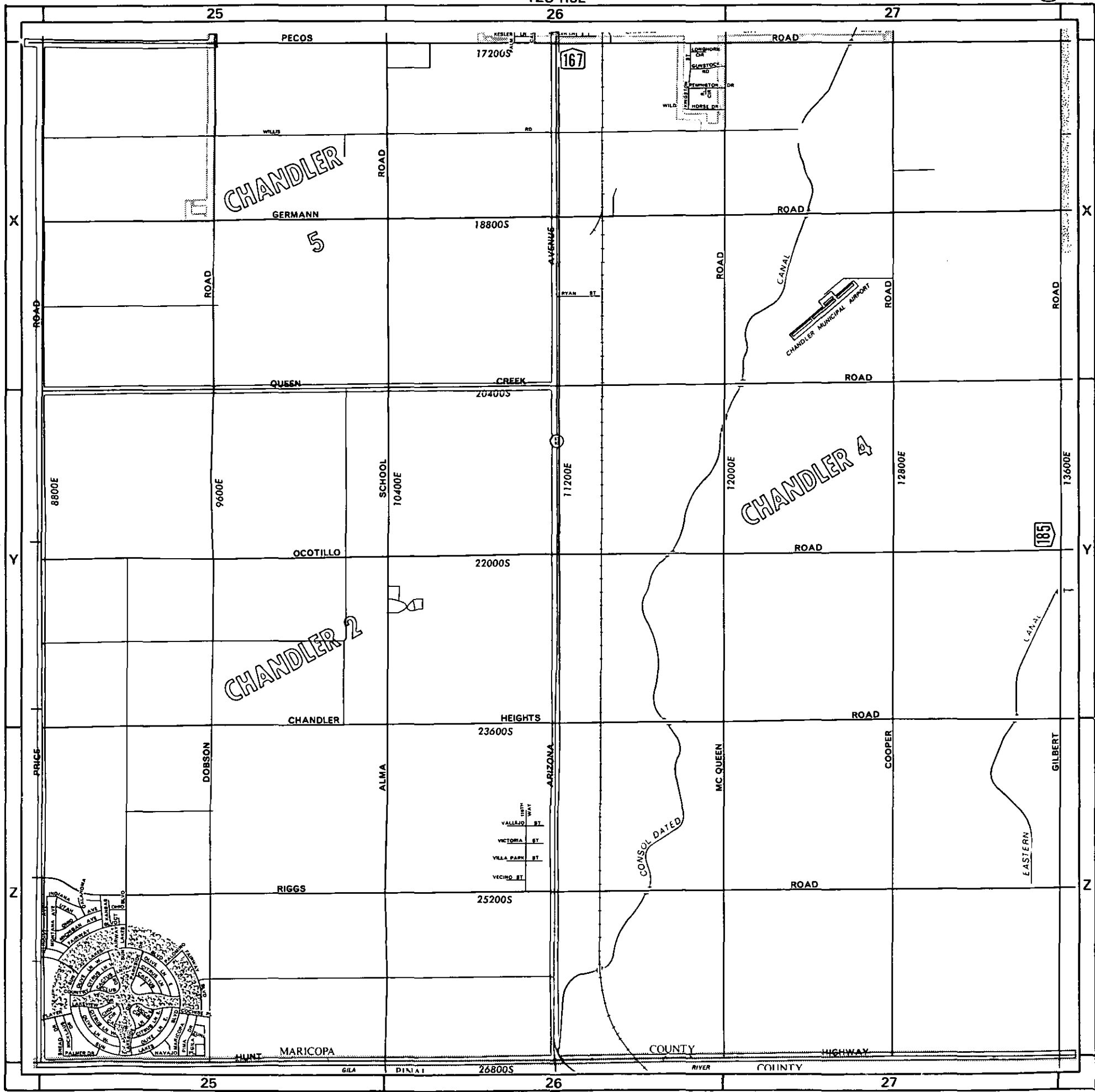
PECOS RD
C700S





PRICE RD 8800E
 DOBSON RD 9600E
 ALMA SCHOOL RD 10400E
 ARIZONA AV 11200E
 MCQUEEN RD 12000E
 COOPER RD 12800E
 GILBERT RD 13600E

PECOS RD 17200S
 GERMANN RD 18800S
 QUEEN CREEK RD 20400S
 OCOTILLO RD 22000S
 CHANDLER HEIGHTS RD 23600S
 RIGGS RD 25200S
 HUNT HI 26800S



HUNT MARICOPA COUNTY RIVER COUNTY HIGHWAY
 GILA PINA I 26800S 26 27

GILBERT RD
13600E

LINDSAY RD
14400E

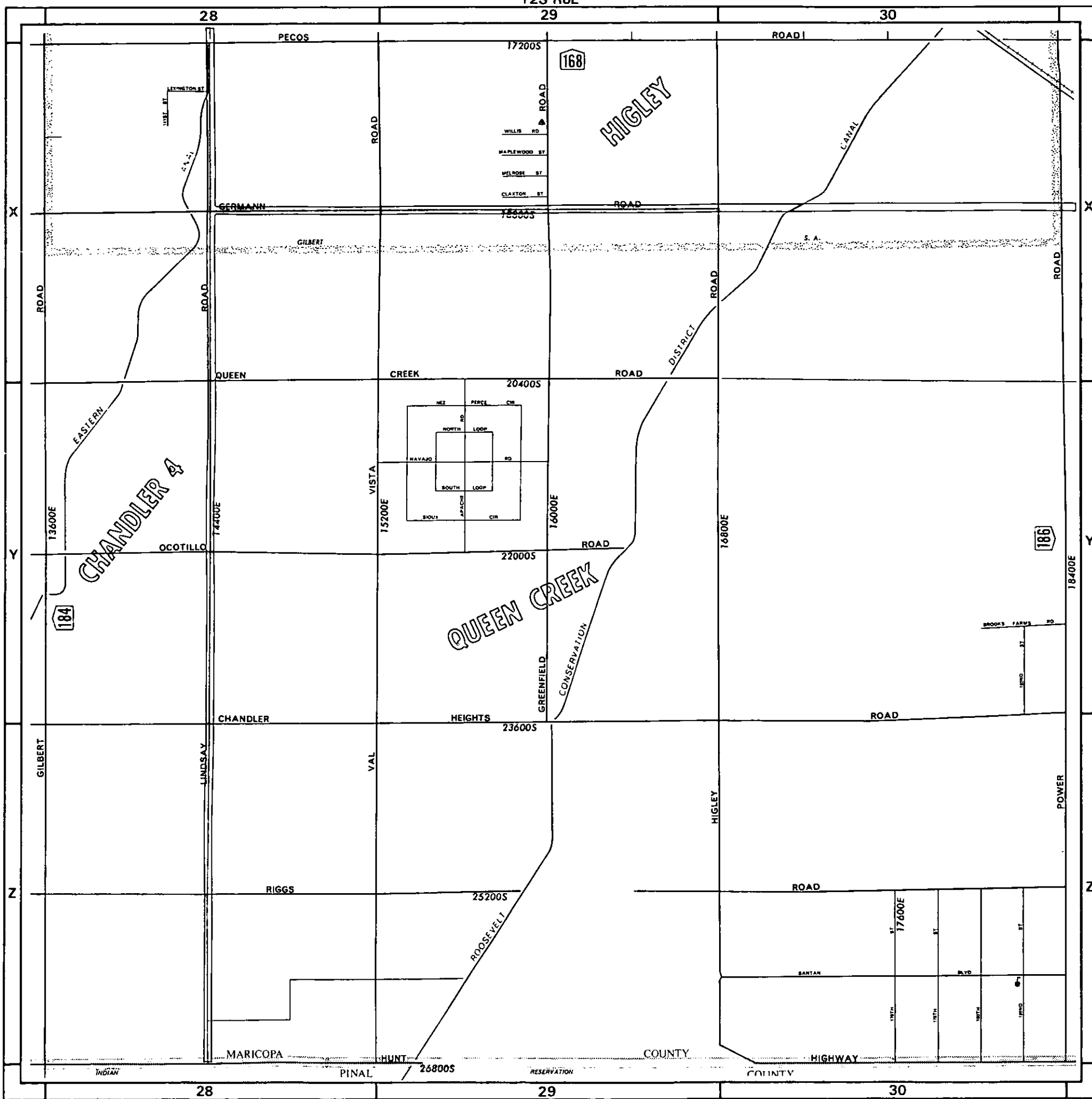
VAL VISTA
RD
15200E

GREENFIELD
RD
15200E

HIGLEY RD
16800E

176TH ST
17600E

POWER RD
18400E



PECOS RD
17200S

GERMANN RD
18800S

QUEEN CREEK
RD
20400S

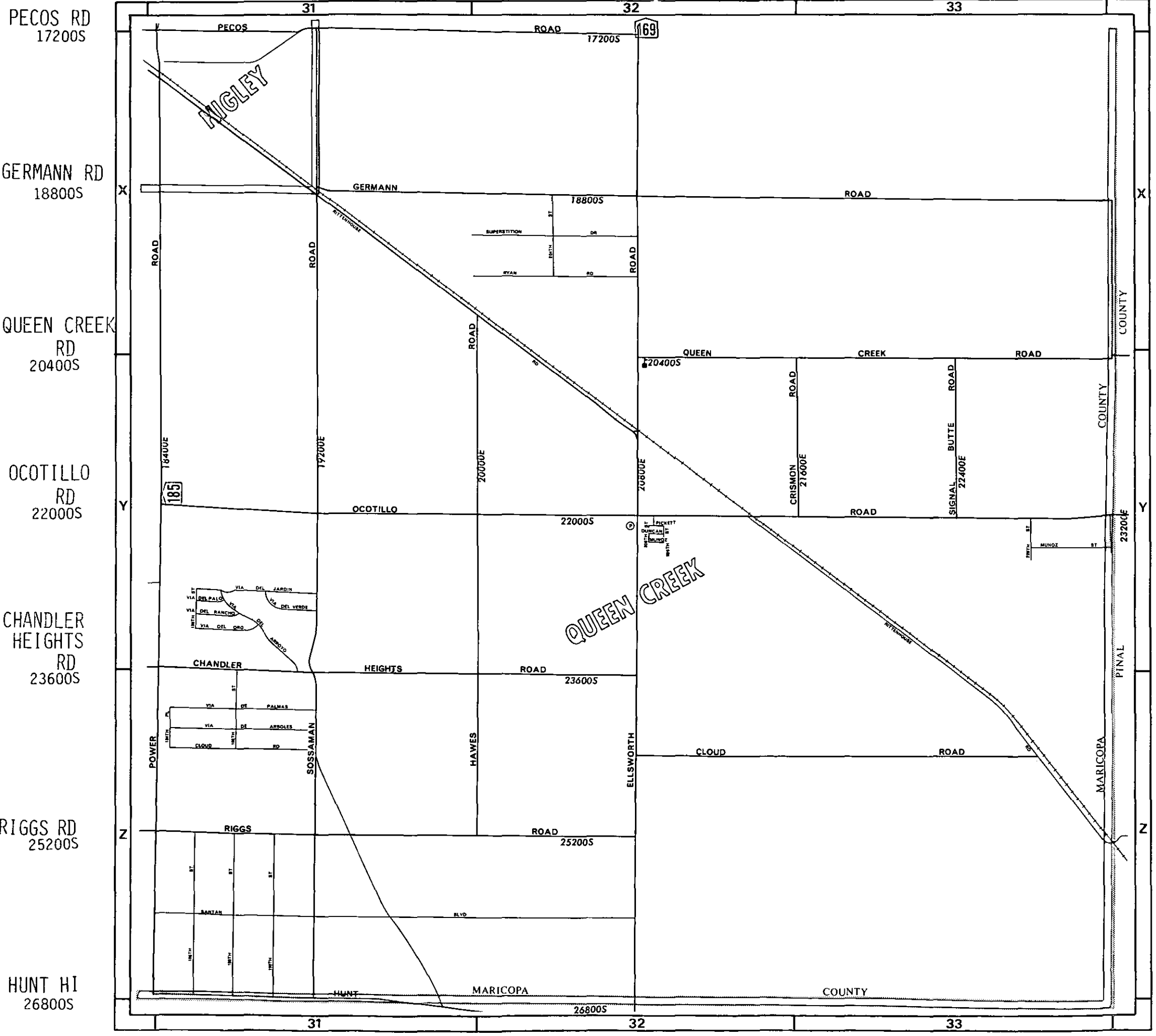
OCOTILLO RD
22000S

CHANDLER
HEIGHTS
RD
23600S

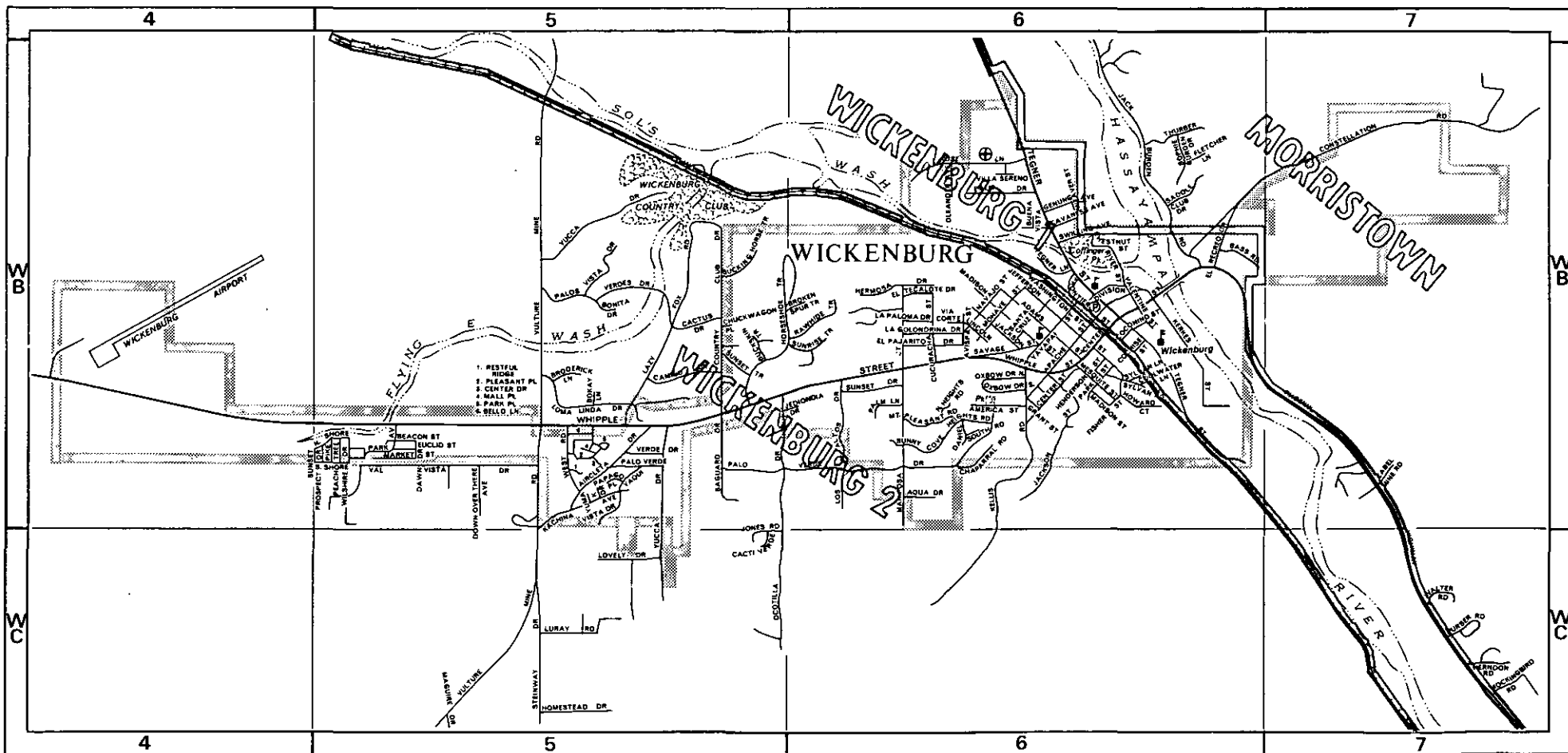
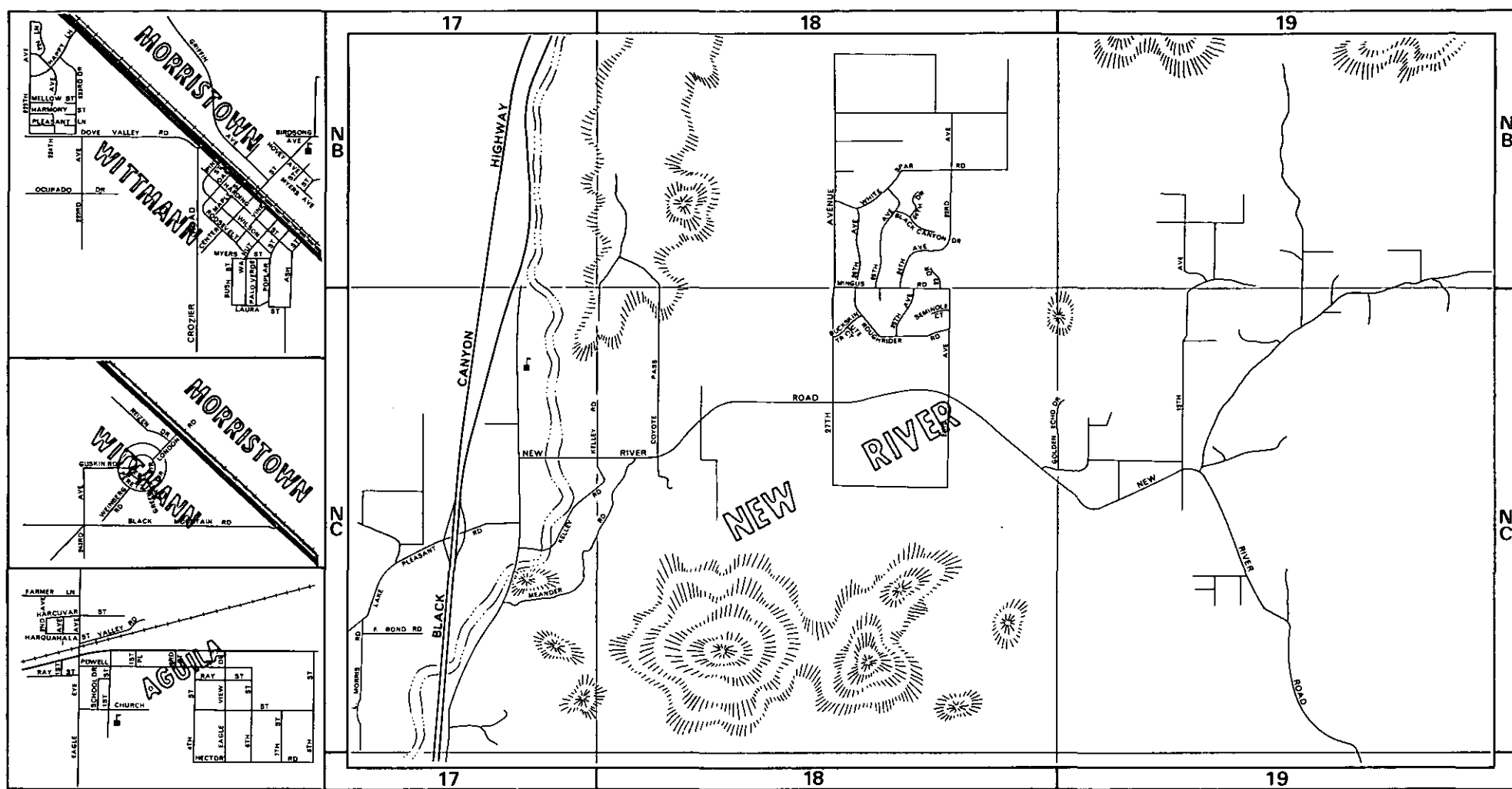
RIGGS RD
25200S

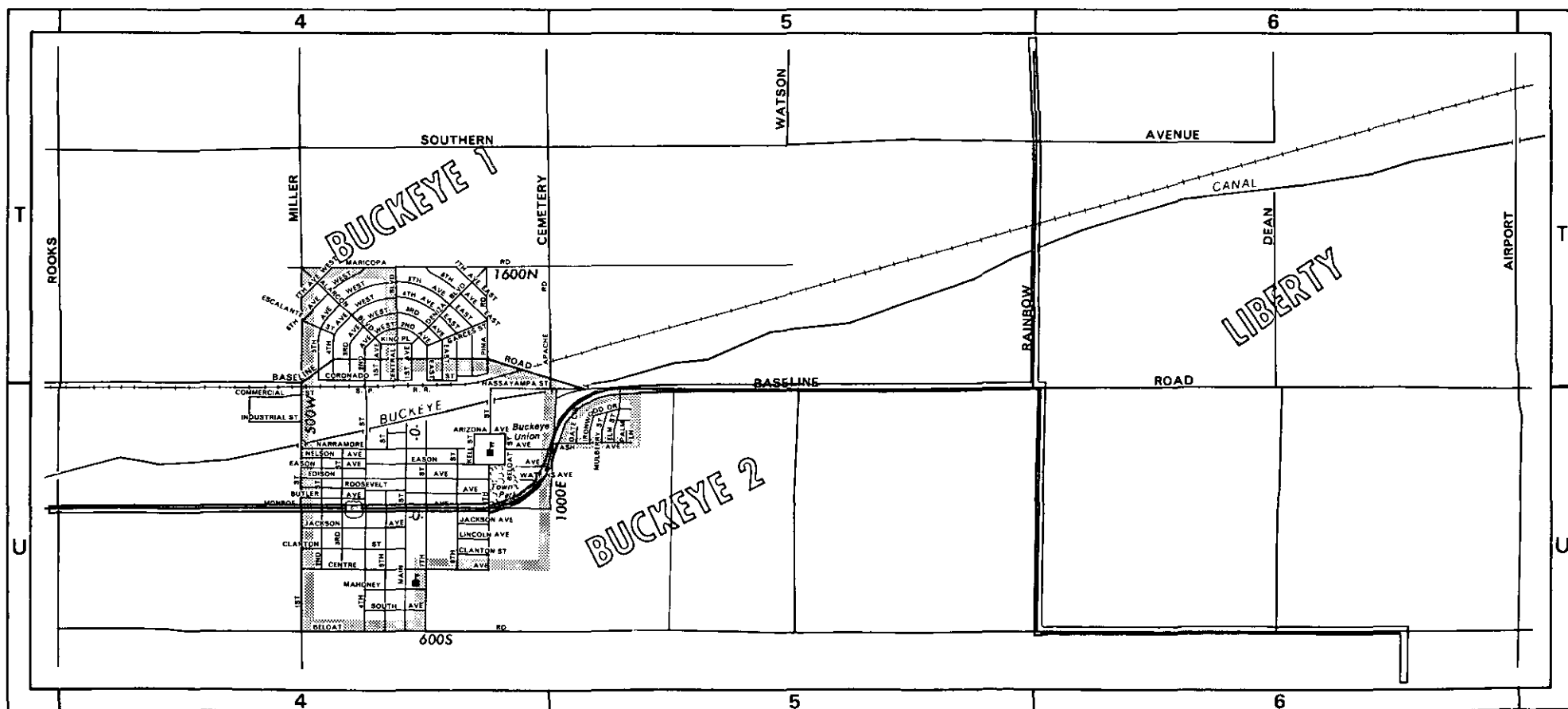
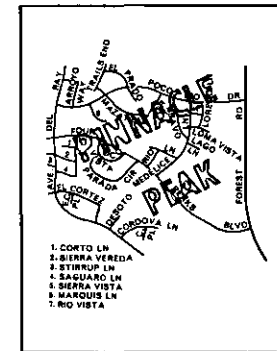
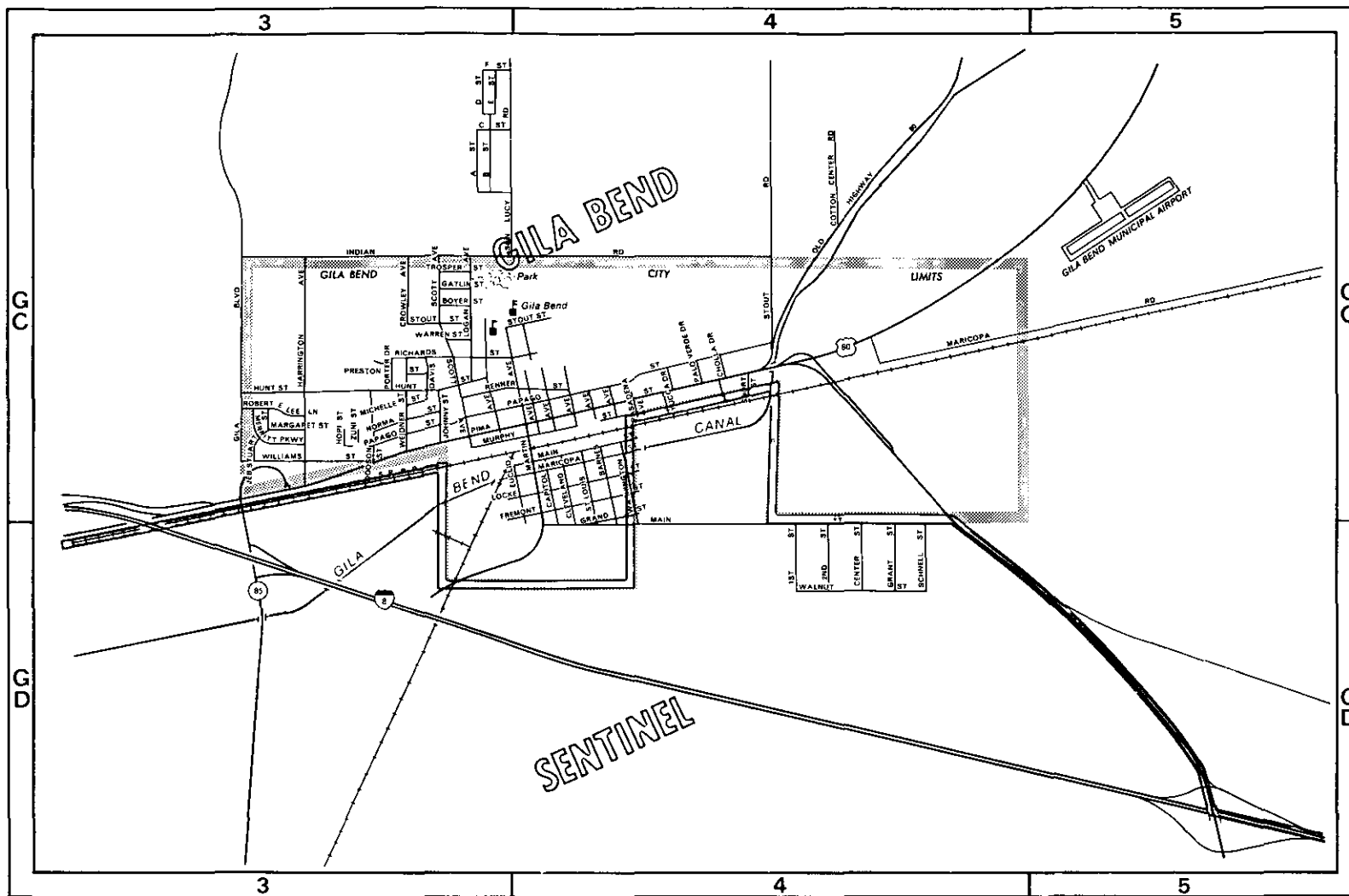
HUNT HI
26800S

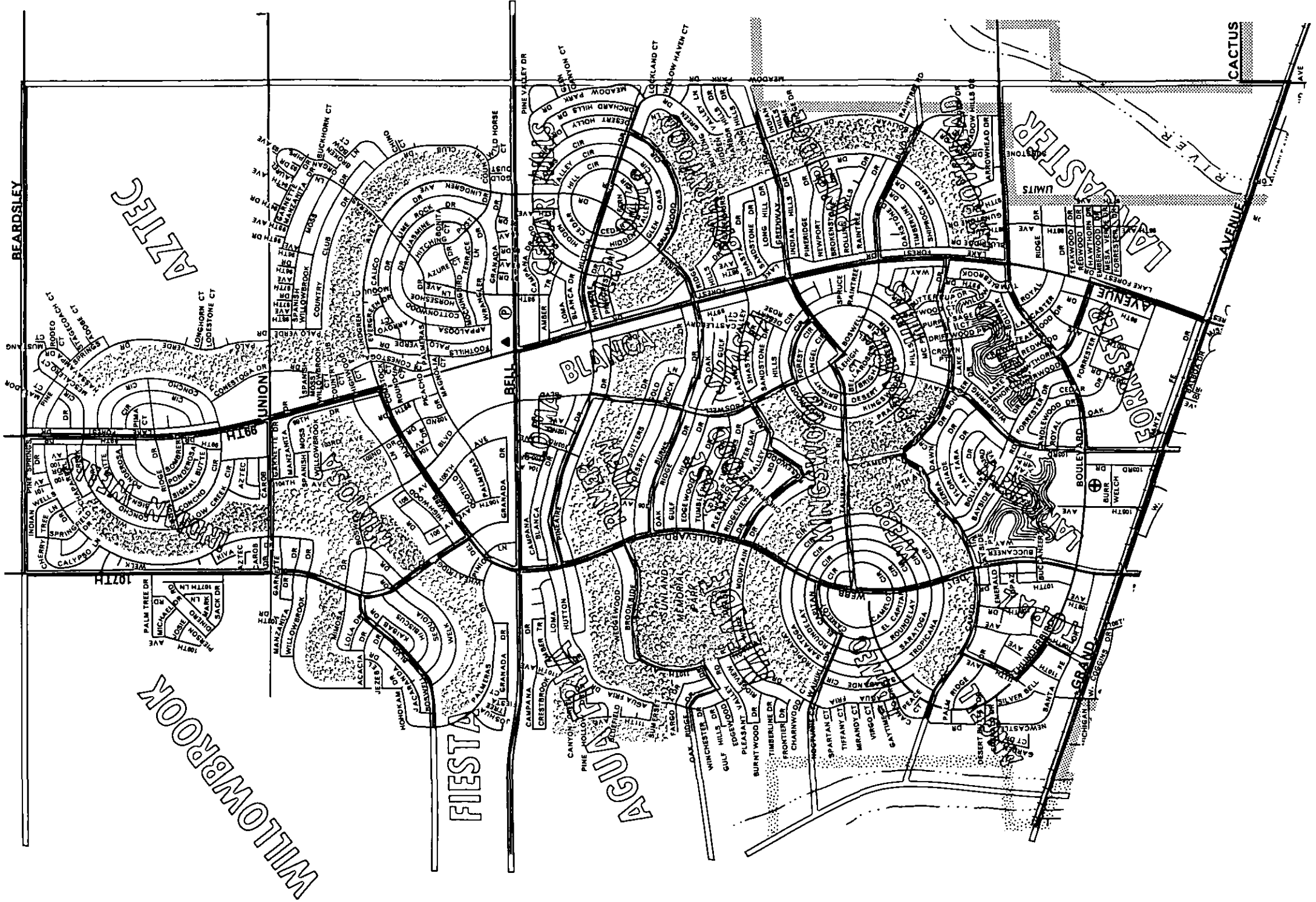
POWER RD 18400E SOSSAMAN RD 19200E HAWES RD 20000E ELLSWORTH RD 20800E CRISMON RD 21600E 22400E 23200E

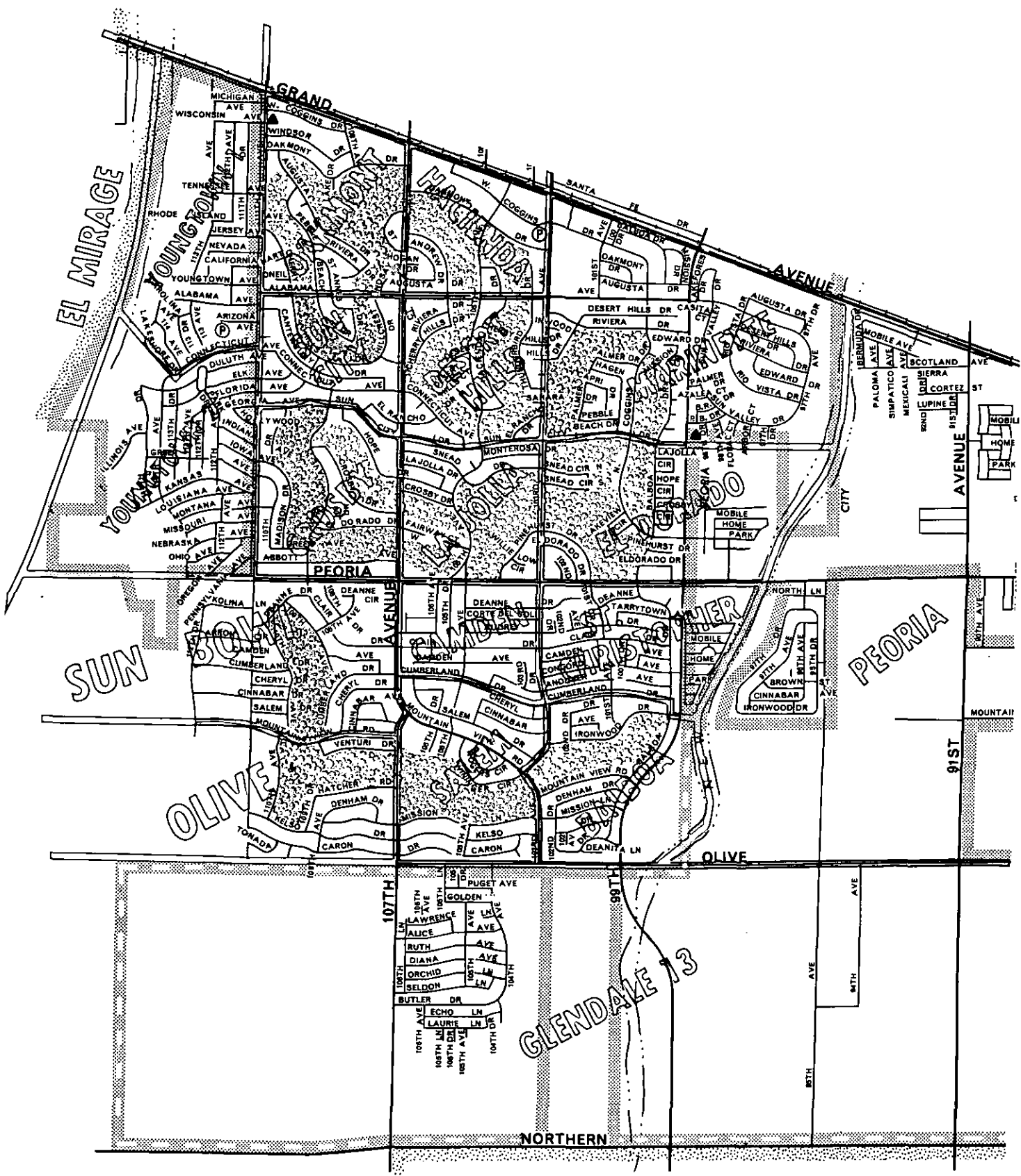


HUNT HI 26800S



B

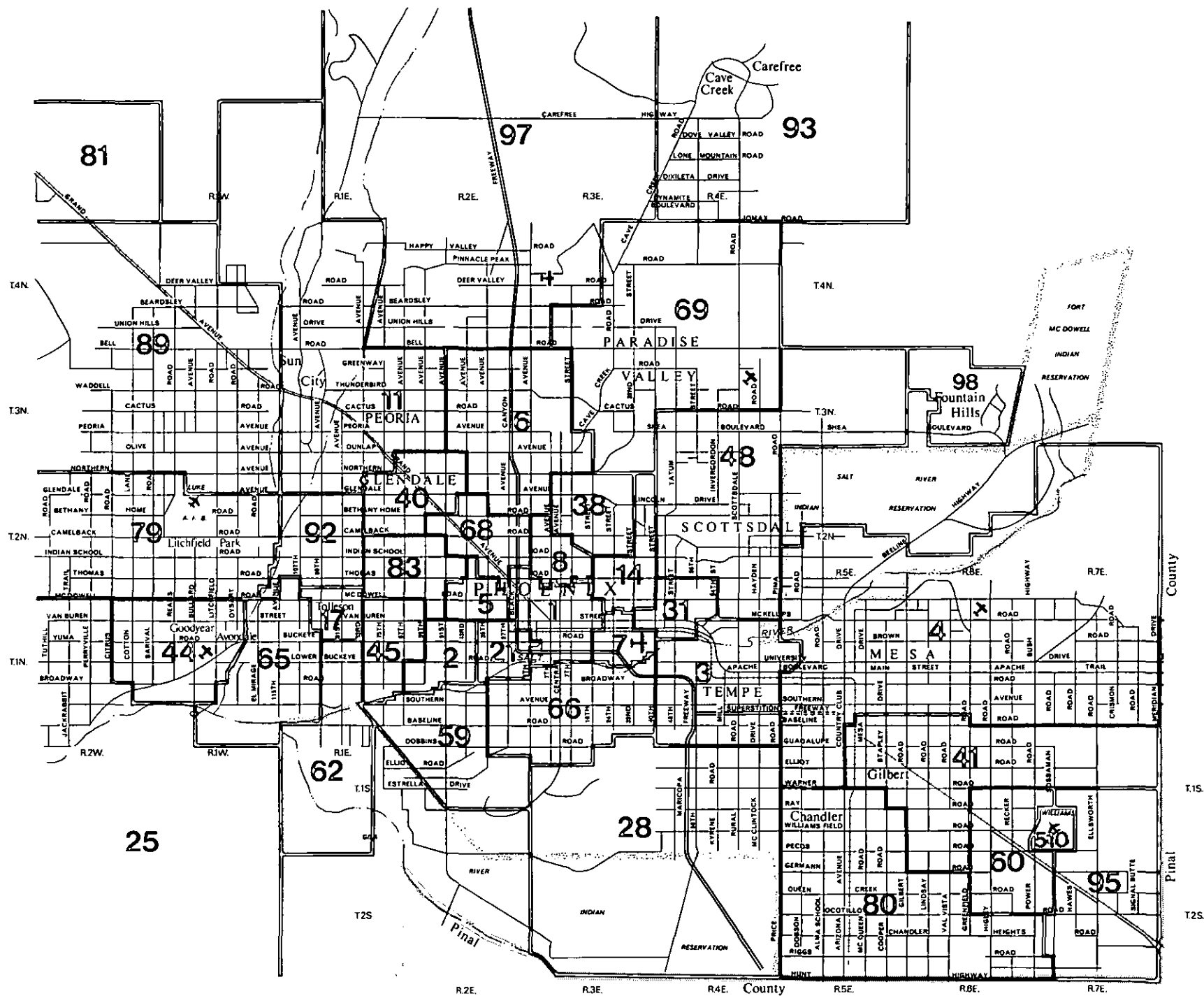




METROPOLITAN PHOENIX

Elementary School Districts

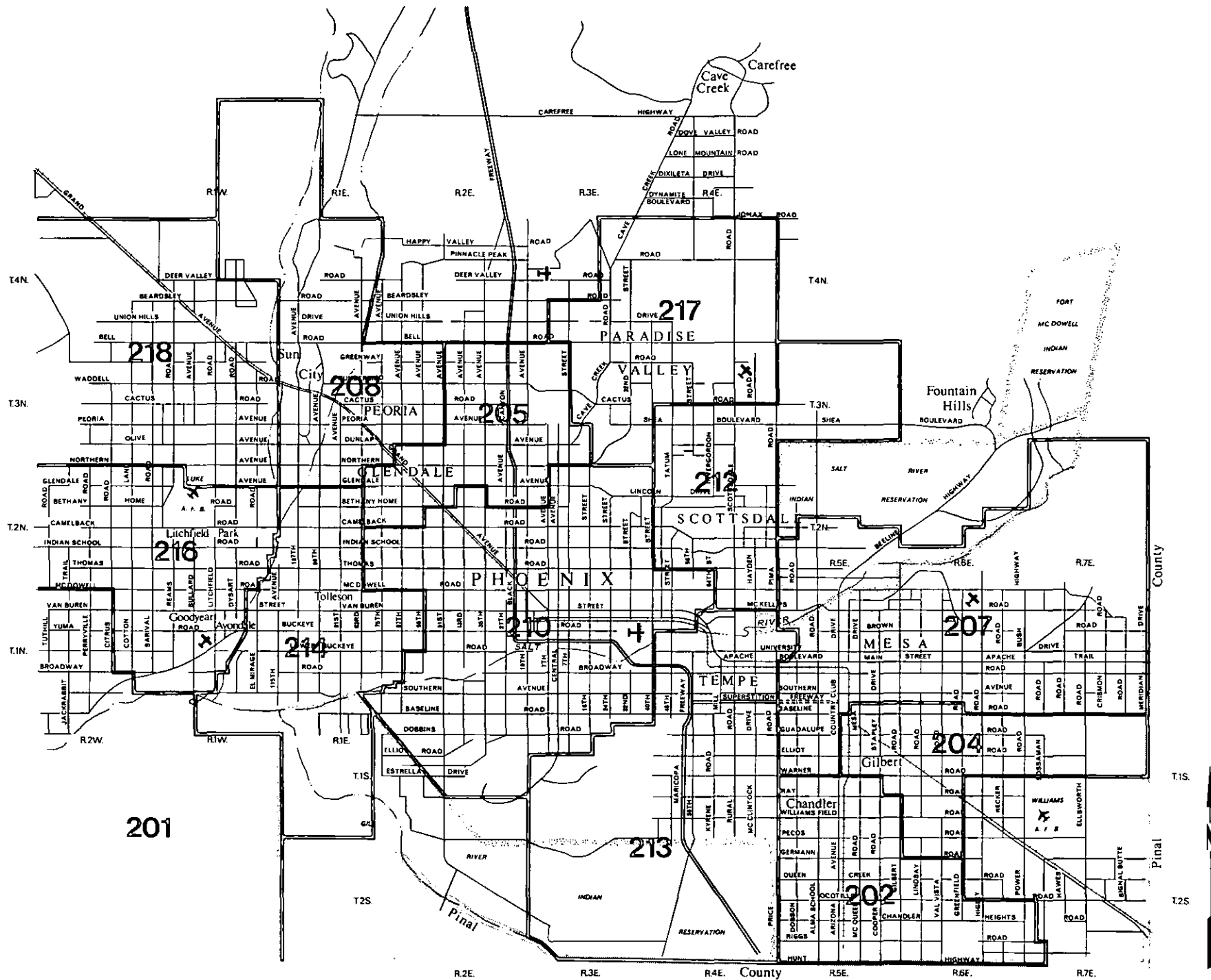
68 - ALHAMBRA	40 - GLENDALE	21 - MURPHY	48 - SCOTTSDALE
44 - AVONDALE	41 - GILBERT	81 - NADABURG	3 - TEMPE
31 - BALSZ	60 - HIGLEY	8 - OSBORN	17 - TOLLESON
83 - CARTWRIGHT	5 - ISAAC	69 - PARADISE VALLEY	62 - UNION
93 - CAVE CREEK	28 - KYRENE	92 - PENDERGAST	510 - W.A.F.B. ACCOMODATION
80 - CHANDLER	59 - LAVEEN	11 - PEORIA	6 - WASHINGTON
14 - CREIGHTON	25 - LIBERTY	1 - PHOENIX	7 - WILSON
97 - DEER VALLEY	65 - LITTLETON	95 - QUEEN CREEK	98 - FOUNTAIN HILLS
89 - DYSART	38 - MADISON	2 - RIVERSIDE	
45 - FOWLER	4 - MESA	66 - ROOSEVELT	



METROPOLITAN PHOENIX

High School Districts

- | | |
|-----------------------|-----------------------|
| 216 - AGUA FRIA UNION | 217 - PARADISE VALLEY |
| 201 - BUCKEYE UNION | 208 - PEORIA |
| 202 - CHANDLER | 210 - PHOENIX UNION |
| 218 - DYSART | 212 - SCOTTSDALE |
| 204 - GILBERT | 213 - TEMPE UNION |
| 205 - GLENDALE UNION | 214 - TOLLESON UNION |
| 207 - MESA | |



1978 MARICOPA COUNTY CODE SHEET AND ELECTION PRECINCT DISTRICT SCHEDULE

CODE NUMBERS	ELECTION PRECINCT	CONGRESSIONAL DISTRICT	LEGISLATIVE DISTRICT	SUPERVISOR DISTRICT	JUSTICE PRECINCT	CODE NUMBERS	ELECTION PRECINCT	CONGRESSIONAL DISTRICT	LEGISLATIVE DISTRICT	SUPERVISOR DISTRICT	JUSTICE PRECINCT
0001	Acoma	3	24	3	Glendale	0067	Cave Creek	4	24	2	Northeast Phx.
0002	Adobe	4	24	3	Peoria	0068	Cedar Hills	3	17	4	Peoria
0003	Agua Fria	3	17	4	Peoria	0069	Central High	4	21	4	East Phx. #2
0004	Aguila	3	15	3	Wickenburg	0070	Century	4	24	2	Scottsdale
0005	Alhambra	3	20	4	Tolleson	0071	Chandler #1	1	30	1	Chandler
0006	Alta Vista	4	19	3	Northwest Phx.	0072	Chandler #2	1	30	1	Chandler
0007	Altadena	3	16	3	Glendale	0073	Chandler #3	1	30	1	Chandler
0008	Ambassador	4	20	3	Northwest Phx.	0074	Chandler #4	1	30	1	Chandler
0009	Amber	4	24	3	Northeast Phx.	0075	Chandler #5	1	30	1	Chandler
0010	Amelia	1	25	2	East Phx. #2	0076	Chandler #6	1	30	1	Chandler
0011	Andalucia	3	20	4	Tolleson	0077	Chandler #7	1	30	1	Chandler
0012	Angell	3	17	4	Peoria	0078	Chaparral	4	28	2	Scottsdale
0013	Apache	1	30	1	East Mesa	0079	Charter Oak	4	24	3	Northeast Phx.
0014	Arcadia	4	28	2	Scottsdale	0080	Cheery Lynn	3	20	4	Tolleson
0015	Arlington	3	15	4	Buckeye	0081	Cheryl	4	24	3	Northeast Phx.
0016	Arrowhead	3	17	4	Peoria	0082	Cholla	4	16	3	Glendale
0017	Arroyo	3	16	3	Glendale	0083	Christy	3	16	3	Glendale
0018	Aster	4	24	2	Scottsdale	0084	Ciento	1	26	2	Scottsdale
0019	Augusta	3	16	3	Glendale	0085	Cinnabar	4	19	3	Northwest Phx.
0020	Avalon	1	18	2	East Phx. #2	0086	Citrus	4	18	4	Northeast Phx.
0021	Avondale #1	3	6	5	Tolleson	0087	Clarendon	1	21	4	Central Phx.
0022	Avondale #2	3	15	5	Tolleson	0088	Clayton	3	17	4	Tolleson
0023	Aztec	4	24	3	Peoria	0089	Cochise	1	28	2	Scottsdale
0024	Balboa	3	15	4	Peoria	0090	Coconino	4	28	2	Scottsdale
0025	Balsz	1	26	2	East Phx. #1	0091	Cocopah	4	24	2	Scottsdale
0026	Barcelona	3	16	3	Glendale	0092	Coe	3	22	5	Tolleson
0027	Barnes	1	26	2	Scottsdale	0093	College	1	21	4	Central Phx.
0028	Barr	1	6	1	South Phx.	0094	Comet	3	16	3	Peoria
0029	Beardsley	4	24	3	Peoria	0095	Coolbrook	4	24	3	Peoria
0030	Becker	3	16	3	Glendale	0096	Cordova	4	20	4	Northwest Phx.
0031	Belmont	4	19	3	Northwest Phx.	0097	Coronado	1	28	2	Scottsdale
0032	Berkeley	3	15	5	Tolleson	0098	Cortez	4	16	3	Northwest Phx.
0033	Berridge	4	18	4	Northeast Phx.	0099	Country Gables	3	16	3	Glendale
0034	Bethany	4	18	2	Northeast Phx.	0100	Creighton	1	25	2	East Phx. #2
0035	Bethune	1	22	5	West Phx.	0101	Crestview	4	24	2	Scottsdale
0036	Biltmore	4	24	2	Northeast Phx.	0102	Crittendon	3	20	4	Tolleson
0037	Bluefield	4	24	3	Peoria	0103	Crockett	1	26	2	East Phx. #1
0038	Brentwood	4	25	2	Northeast Phx.	0104	Crocus	3	16	3	Glendale
0039	Briarwood	3	17	4	Peoria	0105	Crosby	3	15	4	Peoria
0040	Broadway	1	22	5	South Phx.	0106	Cudia	4	24	2	Northeast Phx.
0041	Brown	3	22	5	Tolleson	0107	Del Rey	1	25	2	East Phx. #1
0042	Buckeye #1	3	15	5	Buckeye	0108	Desert Cove	4	24	3	Northeast Phx.
0043	Buckeye #2	3	15	5	Buckeye	0109	Desert Hills	3	15	4	Peoria
0044	Buckhorn	1	30	1	East Mesa	0110	Desert Horizon	3	15	4	Tolleson
0045	Butler	3	22	5	West Phx.	0111	Desert Park	4	18	3	Northeast Phx.
0046	Cactus	4	24	3	Northeast Phx.	0112	Desert View	4	18	3	Northwest Phx.
0047	Calypso	1	30	1	East Mesa	0113	Desertaire	1	30	1	East Mesa
0048	Cambridge	1	25	2	East Phx. #2	0114	Diana	4	19	3	Northwest Phx.
0049	Camden	3	15	4	Peoria	0115	Downs	3	20	4	Tolleson
0050	Camelback High	4	24	2	Northeast Phx.	0116	Dreamland	1	30	1	East Mesa
0051	Camelhead	4	24	2	Scottsdale	0117	Dreamy Draw	4	18	3	Northeast Phx.
0052	Camelia	4	26	2	Scottsdale	0118	Dunbar	1	22	5	West Phx.
0053	Cameo	3	17	4	Peoria	0119	Dysart	3	15	4	Peoria
0054	Campo Bello	4	24	3	Northeast Phx.	0120	Earll	3	15	4	Tolleson
0055	Canterbury	4	24	3	Northeast Phx.	0121	East High	1	26	2	East Phx. #1
0056	Canyon Creek	4	24	3	Northeast Phx.	0122	Eastside	1	25	2	East Phx. #2
0057	Capitol	1	21	5	Central Phx.	0123	Edgemont	1	25	2	East Phx. #2
0058	Carnation	4	21	4	Northwest Phx.	0124	Edison	1	25	2	East Phx. #1
0059	Caron	3	16	3	Glendale	0125	El Camino	4	24	3	Northeast Phx.
0060	Carson	1	27	5	South Phx.	0126	El Domingo	4	18	3	Northeast Phx.
0061	Cartwright	3	22	5	Tolleson	0127	El Dorado	3	15	4	Peoria
0062	Cash	3	15	5	South Phx.	0128	El Mirage	3	15	3	Peoria
0063	Cashion	3	6	5	Tolleson	0129	Emerald	3	17	4	Peoria
0064	Casper	1	4	1	East Mesa	0130	Emerson	1	21	5	East Phx. #2
0065	Catalina	3	16	3	Glendale	0131	Encanto	1	21	5	Central Phx.
0066	Cavalier	1	25	2	East Phx. #2	0132	Fairmount	1	21	4	East Phx. #2

1978 MARICOPA COUNTY CODE SHEET AND ELECTION PRECINCT DISTRICT SCHEDULE

CODE NUMBERS	ELECTION PRECINCT	CONGRESSIONAL DISTRICT	LEGISLATIVE DISTRICT	SUPERVISOR DISTRICT	JUSTICE PRECINCT	CODE NUMBERS	ELECTION PRECINCT	CONGRESSIONAL DISTRICT	LEGISLATIVE DISTRICT	SUPERVISOR DISTRICT	JUSTICE PRECINCT
0133	Fiesta	4	24	3	Peoria	0201	Hollyhock	3	17	4	Tolleson
0134	Flower	1	21	4	Central Phx.	0202	Honda	4	28	2	West Mesa
0135	Flynn	3	16	3	Glendale	0203	Hope	1	6	5	South Phx.
0136	Forrester	3	17	4	Peoria	0204	Hopi	4	26	2	Scottsdale
0137	Fountain Hills	4	4	2	Scottsdale	0205	Hualapai	4	28	2	Scottsdale
0138	Franklin	1	21	5	Central Phx.	0206	Hunt	1	25	2	East Phx. #1
0139	Gardenia	3	16	3	Glendale	0207	Indian Wells	4	24	3	Peoria
0140	Gardens	1	26	2	East Phx. #1	0208	Indianola	3	17	4	Tolleson
0141	Garfield	1	25	5	East Phx. #1	0209	Ingleside	1	26	2	Scottsdale
0142	Georgia	3	20	4	Glendale	0210	Ironwood	3	16	3	Glendale
0143	Geronimo	1	26	2	East Phx. #1	0211	Isaac	3	22	5	Central Phx.
0144	Gila Bend	3	6	5	Gila Bend	0212	Jackson	3	22	5	West Phx.
0145	Gila Crossing	1	6	5	South Phx.	0213	Jade	1	25	2	East Phx. #2
0146	Gilbert #1	1	30	1	Chandler	0214	Jefferson	1	30	1	East Mesa
0147	Gilbert #2	1	30	1	Chandler	0215	Joshua	4	24	2	Northeast Phx.
0148	Glen Oaks	3	17	4	Peoria	0216	Julian	1	23	5	South Phx.
0149	Glendale #1	3	17	3	Glendale	0217	Kachina	4	26	2	Northeast Phx.
0150	Glendale #2	3	17	3	Glendale	0218	Kaibab	4	26	2	Scottsdale
0151	Glendale #3	3	17	3	Glendale	0219	Keim	3	16	3	Glendale
0152	Glendale #4	3	16	4	Glendale	0220	Kenilworth	1	21	5	Central Phx.
0153	Glendale #5	3	16	3	Glendale	0221	King	1	25	2	East Phx. #1
0154	Glendale #6	3	17	4	Glendale	0222	Kingswood	3	17	4	Peoria
0155	Glendale #7	3	17	4	Glendale	0223	Kiva	4	28	2	Scottsdale
0156	Glendale #8	3	17	4	Glendale	0224	La Jolla	3	15	4	Peoria
0157	Glendale #9	3	16	3	Glendale	0225	Lafayette	1	25	2	East Phx. #2
0158	Glendale #10	3	16	3	Glendale	0226	Lakeview	3	17	4	Peoria
0159	Glendale #11	3	17	3	Glendale	0227	Lamar	4	18	4	Northwest Phx.
0160	Glendale #12	3	17	3	Glendale	0228	Lancaster	3	17	4	Peoria
0161	Glendale #13	3	17	4	Glendale	0229	Larkspur	4	24	3	Northeast Phx.
0162	Glendale #14	3	17	4	Glendale	0230	Latham	3	22	5	West Phx.
0163	Glendale #15	3	16	3	Glendale	0231	Laurel	4	24	3	Northeast Phx.
0164	Glendale #16	3	16	3	Glendale	0232	Laveen	3	6	5	South Phx.
0165	Glendale #17	3	17	3	Glendale	0233	Lawrence	4	18	4	Northeast Phx.
0166	Glendale #18	3	16	3	Glendale	0234	Lehi	1	29	1	West Mesa
0167	Glenn	4	19	3	Northwest Phx.	0235	Lexington	3	17	4	Tolleson
0168	Glenrosa	4	25	2	Northeast Phx.	0236	Liberty	3	15	4	Buckeye
0169	Gold Dust	4	24	2	Northeast Phx.	0237	Lincoln	1	23	5	South Phx.
0170	Golden	3	16	3	Glendale	0238	Litchfield #1	3	15	4	Tolleson
0171	Goodyear	3	15	4	Tolleson	0239	Litchfield #2	3	15	4	Tolleson
0172	Granada	4	20	4	Northwest Phx.	0240	Loma Blanca	3	17	4	Peoria
0173	Grand Avenue	3	21	5	Central Phx.	0241	Loma Linda	1	18	2	East Phx. #2
0174	Grandview	4	21	4	Northwest Phx.	0242	Loma Vista	1	25	2	East Phx. #2
0175	Greenway	4	24	3	Northeast Phx.	0243	Long	3	20	4	Tolleson
0176	Griffith	1	26	2	East Phx. #1	0244	Longfellow	1	23	5	East Phx. #1
0177	Guadalupe	1	27	1	Tempe	0245	Longview	1	18	4	East Phx. #2
0178	Hacienda	3	15	4	Peoria	0246	Lookout Mtn.	4	24	3	Northeast Phx.
0179	Harmont	4	19	3	Northwest Phx.	0247	Los Arcos	1	28	1	Scottsdale
0180	Harquahala	3	15	4	Buckeye	0248	Los Olivos	1	21	5	Central Phx.
0181	Harris	3	22	5	Tolleson	0249	Lowell	1	23	5	West Phx.
0182	Harrison	3	22	5	West Phx.	0250	Luke	4	20	4	Northwest Phx.
0183	Hartford	4	24	3	Northeast Phx.	0251	Lupine	4	19	3	Northwest Phx.
0184	Harvard	1	25	2	East Phx. #2	0252	Lynhaven	4	20	4	Northwest Phx.
0185	Hatcher	4	18	3	Northeast Phx.	0253	Machan	1	25	2	East Phx. #2
0186	Havasu	1	28	2	Scottsdale	0254	Mackenzie	3	17	4	Tolleson
0187	Hayden High	3	22	5	West Phx.	0255	Madison Heights	4	24	2	Northeast Phx.
0188	Hayward	4	18	3	Northwest Phx.	0256	Madison Park	4	18	4	East Phx. #2
0189	Hazelwood	4	21	4	Northwest Phx.	0257	Madison #1	4	18	2	Northeast Phx.
0190	Hearn	4	24	3	Northeast Phx.	0258	Madison #2	4	18	2	Northeast Phx.
0191	Heather	4	25	2	Northeast Phx.	0259	Madison #3	4	18	2	Northeast Phx.
0192	Hermosa	1	23	5	South Phx.	0260	Madrid	3	20	4	Tolleson
0193	Hidalgo	1	27	5	South Phx.	0261	Malapai	4	28	2	Scottsdale
0194	Highland	3	17	4	Tolleson	0262	Mandalay	3	16	3	Glendale
0195	Higley	1	30	1	Chandler	0263	Manzanita	3	16	3	Glendale
0196	Ho Down	1	4	1	East Mesa	0264	Maricopa	1	28	2	Scottsdale
0197	Hohokam	1	28	2	Scottsdale	0265	Marinette	3	15	4	Peoria
0198	Holiday Gardens	3	17	4	Tolleson	0266	Marlette	4	19	3	Northwest Phx.
0199	Holiday Park	3	17	4	Tolleson	0267	Marshall	4	19	4	Northwest Phx.
0200	Holly	1	25	2	East Phx. #1	0268	Maryland	4	19	3	Northwest Phx.

1978 MARICOPA COUNTY CODE SHEET AND ELECTION PRECINCT DISTRICT SCHEDULE

CODE NUMBERS	ELECTION PRECINCT	CONGRESSIONAL DISTRICT	LEGISLATIVE DISTRICT	SUPERVISOR DISTRICT	JUSTICE PRECINCT	CODE NUMBERS	ELECTION PRECINCT	CONGRESSIONAL DISTRICT	LEGISLATIVE DISTRICT	SUPERVISOR DISTRICT	JUSTICE PRECINCT
0269	Maryvale High	3	20	4	Tolleson	0336	Mt. Calvary	4	19	4	Northwest Phx.
0270	Mauna Loa	3	24	3	Glendale	0337	Mt. Crest	4	24	2	Northeast Phx.
0271	McCormick	4	28	2	Scottsdale	0338	Mt. View	4	19	3	Northwest Phx.
0272	McDonald	4	28	2	Scottsdale	0339	Mulberry	3	20	4	Central Phx.
0273	McKinley	1	21	5	Central Phx.	0340	Murphy	3	22	5	West Phx.
0274	McLellan	4	19	3	Northwest Phx.	0341	Mustang	4	28	2	Scottsdale
0275	Meade	3	17	4	Peoria	0342	Myrtle	4	19	3	Northwest Phx.
0276	Meadows	4	19	4	Northwest Phx.	0343	Navajo	1	28	2	Scottsdale
0277	Medlock	3	16	4	Glendale	0344	New River	4	24	3	Peoria
0278	Mercer	4	24	2	Northeast Phx.	0345	Nile	4	19	4	Northwest Phx.
0279	Mesa #1	1	29	1	West Mesa	0346	Nisbet	4	24	3	Northeast Phx.
0280	Mesa #2	1	29	1	West Mesa	0347	North High	1	21	5	East Phx. #1
0281	Mesa #3	1	29	1	West Mesa	0348	Northview	4	16	3	Northwest Phx.
0282	Mesa #4	1	29	1	West Mesa	0349	Oak Park	1	26	2	Scottsdale
0283	Mesa #5	1	29	1	West Mesa	0350	Oakmont	3	15	4	Peoria
0284	Mesa #6	1	29	1	West Mesa	0351	Oakwood	4	24	2	Northeast Phx.
0285	Mesa #7	1	29	1	West Mesa	0352	Oasis	1	30	1	East Mesa
0286	Mesa #8	1	30	1	West Mesa	0353	Ocotillo	4	20	3	Northwest Phx.
0287	Mesa #9	1	29	1	West Mesa	0354	Okemah	1	23	5	South Phx.
0288	Mesa #10	1	29	1	West Mesa	0355	Olive	3	15	4	Peoria
0289	Mesa #11	1	29	1	East Mesa	0356	Olivette	1	26	2	East Phx. #2
0290	Mesa #12	1	29	1	East Mesa	0357	Onyx	4	24	3	Northeast Phx.
0291	Mesa #13	1	29	1	West Mesa	0358	Orange	1	26	2	Scottsdale
0292	Mesa #14	1	29	1	West Mesa	0359	Orangewood	4	19	3	Northwest Phx.
0293	Mesa #15	1	29	1	East Mesa	0360	Orchid	4	18	3	Northeast Phx.
0294	Mesa #16	1	29	1	East Mesa	0361	Orme	3	15	4	Tolleson
0295	Mesa #17	1	29	1	West Mesa	0362	Osborn	1	21	4	East Phx. #2
0296	Mesa #18	1	30	1	East Mesa	0363	Paiute	1	26	2	Scottsdale
0297	Mesa #19	1	30	1	East Mesa	0364	Palm	1	25	2	East Phx. #2
0298	Mesa #20	1	29	1	West Mesa	0365	Palmcroft	1	21	5	Central Phx.
0299	Mesa #21	1	29	1	West Mesa	0366	Palmdale	1	23	5	South Phx.
0300	Mesa #22	1	29	1	East Mesa	0367	Papago	1	25	2	East Phx. #1
0301	Mesa #23	1	29	1	West Mesa	0368	Paradise	4	28	2	Scottsdale
0302	Mesa #24	1	28	1	West Mesa	0369	Park	1	6	1	South Phx.
0303	Mesa #25	1	29	1	West Mesa	0370	Parkview	1	23	5	South Phx.
0304	Mesa #26	1	29	1	West Mesa	0371	Pasadena	4	21	4	Northwest Phx.
0305	Mesa #27	1	30	1	West Mesa	0372	Pecan	1	6	5	South Phx.
0306	Mesa #28	1	30	1	East Mesa	0373	Peoria	3	17	3	Peoria
0307	Mesa #29	4	30	1	East Mesa	0374	Pershing	3	17	4	Peoria
0308	Mesa #30	1	30	1	East Mesa	0375	Picadilly	1	26	2	Northeast Phx.
0309	Mesa #31	1	30	1	East Mesa	0376	Pierson	3	17	4	Tolleson
0310	Mesa #32	1	29	1	East Mesa	0377	Pima	1	28	2	Scottsdale
0311	Mesa #33	1	29	1	West Mesa	0378	Pinchot	1	26	2	East Phx. #2
0312	Mesa #34	1	30	1	West Mesa	0379	Pineridge	3	17	4	Peoria
0313	Mesa #35	1	29	1	West Mesa	0380	Pinnacle Peak	4	4	2	Scottsdale
0314	Mesa #36	1	29	1	West Mesa	0381	Plaza	4	18	4	East Phx. #2
0315	Mesa #37	1	30	1	West Mesa	0382	Prairie Hills	3	17	4	Peoria
0316	Mesa #38	1	30	1	East Mesa	0383	Presidio	4	24	2	Scottsdale
0317	Mesa #39	1	30	1	West Mesa	0384	Pueblo	1	28	2	Scottsdale
0318	Mesa #40	1	30	1	East Mesa	0385	Queen Creek	1	30	1	Chandler
0319	Mesa #41	1	30	1	East Mesa	0386	Rancho	4	18	4	East Phx. #2
0320	Mescal	3	16	3	Glendale	0387	Rio	3	22	5	Tolleson
0321	Mesquite	4	24	2	Scottsdale	0388	Rio Vista	1	23	5	South Phx.
0322	Mimosa	4	24	3	Peoria	0389	Riverside	3	15	5	Tolleson
0323	Mission	3	16	3	Glendale	0390	Riverview	3	17	4	Peoria
0324	Mitchell	1	21	4	Central Phx.	0391	Roma	4	20	4	Northwest Phx.
0325	Mohave	4	28	2	Scottsdale	0392	Roosevelt	1	23	5	South Phx.
0326	Monroe	1	23	5	East Phx. #1	0393	Rose Lane	4	18	4	East Phx. #2
0327	Monte Cristo	3	24	3	Peoria	0394	Rosewood	3	17	4	Peoria
0328	Monte Vista	1	25	2	East Phx. #2	0395	Rovey	4	18	4	Northeast Phx.
0329	Montebello	4	19	4	Northwest Phx.	0396	Royal Palm	4	19	3	Northwest Phx.
0330	Montecito	4	18	4	East Phx. #2	0397	Sahuaro	3	16	3	Glendale
0331	Monterey	1	21	5	East Phx. #1	0398	Salem	3	15	4	Peoria
0332	Monterosa	4	25	2	Northeast Phx.	0399	Salt River	1	28	2	Scottsdale
0333	Montezuma	4	28	2	Scottsdale	0400	San Carlos	4	28	2	Scottsdale
0334	Moon Valley	4	24	3	Northeast Phx.	0401	Scottsdale East	1	28	2	Scottsdale
0335	Morristown	3	24	3	Wickenburg	0402	Scottsdale High	1	28	2	Scottsdale

1978 MARICOPA COUNTY CODE SHEET AND ELECTION PRECINCT DISTRICT SCHEDULE

CODE NUMBERS	ELECTION PRECINCT	CONGRESSIONAL DISTRICT	LEGISLATIVE DISTRICT	SUPERVISOR DISTRICT	JUSTICE PRECINCT	CODE NUMBERS	ELECTION PRECINCT	CONGRESSIONAL DISTRICT	LEGISLATIVE DISTRICT	SUPERVISOR DISTRICT	JUSTICE PRECINCT
0403	Scottsdale West	1	28	2	Scottsdale	0471	Tempe #29	1	26	1	Tempe
0404	Sentinel	2	6	5	Gila Bend	0472	Tempe #30	1	27	1	Tempe
0405	Sevilla	3	16	4	Glendale	0473	Tempe #31	1	27	1	Tempe
0406	Shangri La	4	16	3	Glendale	0474	Tempe #32	1	27	1	Tempe
0407	Shasta	3	17	4	Peoria	0475	Tempe #33	1	27	1	Tempe
0408	Shaw Butte	4	19	3	Northwest Phx.	0476	Tempe #34	1	27	1	Tempe
0409	Shea	4	24	3	Northeast Phx.	0477	Tempe #35	1	27	1	Tempe
0410	Sierra Vista	1	23	5	South Phx.	0478	Tempe #36	1	27	1	Tempe
0411	Simis	4	18	3	Northeast Phx.	0479	Tempe #37	1	27	1	Tempe
0412	Skiff	1	23	5	South Phx.	0480	Tempe #38	1	27	1	Tempe
0413	Sky Harbor	1	23	5	East Phx. #1	0481	Tempe #39	1	27	1	Tempe
0414	Solano	4	19	4	Northwest Phx.	0482	Tempe #40	1	30	1	Tempe
0415	So. Mtn. High	1	23	5	South Phx.	0483	Tempe #41	1	27	1	Tempe
0416	Southminster	1	23	5	South Phx.	0484	Tempe #42	1	27	1	Tempe
0417	Squaw Peak	4	24	2	Northeast Phx.	0485	Tempe #43	1	27	1	Tempe
0418	St. Agnes	1	25	2	East Phx. #2	0486	Thornton	4	28	2	Scottsdale
0419	St. Barnabas	4	24	2	Scottsdale	0487	Thunderbird	1	6	1	South Phx.
0420	St. Christopher	3	15	4	Peoria	0488	Tierra Buena	3	24	3	Glendale
0421	St. George	4	26	2	Northeast Phx.	0489	Tolleson	3	15	5	Tolleson
0422	St. Gregory	1	21	4	Central Phx.	0490	Tonalea	1	26	2	Scottsdale
0423	St. Simon	4	19	3	Northwest Phx.	0491	Tonopah	3	15	4	Buckeye
0424	St. Thomas	4	18	2	Northeast Phx.	0492	Tonto	1	28	2	Scottsdale
0425	St. Vincent	3	20	4	Tolleson	0493	Topaz	3	17	4	Peoria
0426	Starlight	3	17	4	Tolleson	0494	Trinity	4	24	3	Northwest Phx.
0427	Sullivan	3	22	5	West Phx.	0495	Tuckey	4	19	3	Northwest Phx.
0428	Sun Bowl	3	15	4	Peoria	0496	Tumbleweed	3	15	5	Tolleson
0429	Sun City	3	15	4	Peoria	0497	Turney	4	21	4	Northwest Phx.
0430	Sunburst	3	16	3	Glendale	0498	Turquoise	4	24	2	Scottsdale
0431	Suncrest	1	25	2	East Phx #2	0499	Union Hills	4	24	3	Peoria
0432	Sungold	3	16	3	Glendale	0500	Valencia	4	20	4	Northwest Phx.
0433	Sunland	1	23	5	South Phx.	0501	Valley View	3	6	5	South Phx.
0434	Sunny High	4	19	3	Northwest Phx.	0502	Velda Rose	1	30	1	East Mesa
0435	Sunnyslope	4	18	3	Northwest Phx.	0503	Ventura	4	26	2	Northeast Phx.
0436	Sunset	3	17	4	Tolleson	0504	Verde	3	20	4	Tolleson
0437	Supai	1	26	2	Scottsdale	0505	Vernon	3	22	5	Tolleson
0438	Surprise	3	15	3	Peoria	0506	Village Meadows	4	24	3	Peoria
0439	Surrey	3	16	3	Glendale	0507	Vineyard	1	6	5	South Phx.
0440	Sutton	3	22	5	Central Phx.	0508	Vogel	3	16	3	Glendale
0441	Sweetwater	4	24	3	Northeast Phx.	0509	Voltaire	4	19	3	Northwest Phx.
0442	Tangerine	4	19	3	Northwest Phx.	0510	Wagon Wheel	4	19	3	Northwest Phx.
0443	Tempe #1	1	26	1	Tempe	0511	Washington	4	19	3	Northwest Phx.
0444	Tempe #2	1	27	1	Tempe	0512	Webb	3	17	4	Peoria
0445	Tempe #3	1	28	1	Tempe	0513	West High	3	20	4	Central Phx.
0446	Tempe #4	1	27	1	Tempe	0514	Westminster	4	21	4	Northwest Phx.
0447	Tempe #5	1	27	1	Tempe	0515	Westview	4	21	4	Northwest Phx.
0448	Tempe #6	1	29	1	Tempe	0516	Westwood	4	20	4	Northwest Phx.
0449	Tempe #7	1	27	1	Tempe	0517	Whittier	1	25	5	East Phx. #2
0450	Tempe #8	1	27	1	Tempe	0518	Whitton	3	20	4	Central Phx.
0451	Tempe #9	1	27	1	Tempe	0519	Wickenburg #1	3	15	3	Wickenburg
0452	Tempe #10	1	27	1	Tempe	0520	Wickenburg #2	3	15	3	Wickenburg
0453	Tempe #11	1	27	1	Tempe	0521	Wier	1	30	1	East Mesa
0454	Tempe #12	1	27	1	Tempe	0522	Willetta	1	21	5	East Phx. #1
0455	Tempe #13	1	26	1	Tempe	0523	Willow	4	24	3	Northwest Phx.
0456	Tempe #14	1	27	1	Tempe	0524	Willowbrook	4	24	3	Peoria
0457	Tempe #15	1	27	1	Tempe	0525	Wilshire	1	21	5	Central Phx.
0458	Tempe #16	1	27	1	Tempe	0526	Wilson	1	23	5	South Phx.
0459	Tempe #17	1	27	1	Tempe	0527	Windrose	4	16	3	Glendale
0460	Tempe #18	1	27	1	Tempe	0528	Windsor	1	25	5	East Phx. #2
0461	Tempe #19	1	27	1	Tempe	0529	Wittmann	3	15	3	Wickenburg
0462	Tempe #20	1	27	1	Tempe	0530	Yale	1	26	2	East Phx. #1
0463	Tempe #21	1	27	1	Tempe	0531	Yavapai	1	28	1	Scottsdale
0464	Tempe #22	1	27	1	Tempe	0532	YMCA	1	21	5	Central Phx.
0465	Tempe #23	1	27	1	Tempe	0533	Youngtown #1	3	15	4	Peoria
0466	Tempe #24	1	27	1	Tempe	0534	Youngtown #2	3	15	4	Peoria
0467	Tempe #25	1	27	1	Tempe	0535	Yucca	4	24	3	Northeast Phx.
0468	Tempe #26	1	27	1	Tempe	0536	Yuma	1	28	2	Scottsdale
0469	Tempe #27	1	27	1	Tempe	0537	Zito	3	22	5	Tolleson
0470	Tempe #28	1	27	1	Tempe	0538	Zuni	1	26	2	Northeast Phx.

STREET INDEX

General Information

GRID SYSTEM

The Phoenix Mapping Grid System is based upon using every other arterial street (section line) as the grid line. For example, on maps 123 through 128, Indian School Road serves as the dividing line between Grids P and Q; like wise, on maps 84, 104, 126, and 148, 7th Street serves as the dividing line between Grids 19 and 20. Thus, each grid square, such as P:19, encloses an area of 2 miles on a side.

On most of the maps, the grid patterns are obvious; on others, such as maps 47 and 107, the grids are not evident in the streets and red lines have been added to define the grid reference squares.

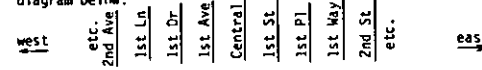
ADDRESS NUMBERS

On each map, the address locations of the major section line streets are printed in red italic numbers. Indian School Road is addressed as 4100N and Camelback Road as 5000N. Thus, any north house number, such as 4375 N. 7th St., will be located between Indian School Road and Camelback Road.

Although most communities in the metropolitan Phoenix area use the Phoenix-County numbering system, with the point of origin at the intersection of Central Avenue and Washington Street, the following communities use their own address systems, and their address numbers are prefixed as indicated:

COMMUNITY	POINT OF ORIGIN	PREFIX
Avondale	Western & Central (135) Aves.	A
Buckeye	Monroe Ave. & Main St.	B
Chandler	Arizona Ave. & Commonwealth St.	C
Gila Bend	Pima St. & Martin St.	Not Shown
Gilbert	Gilbert & Elliot Rds.	G
Goodyear	Western Ave. & Litchfield Rd.	G
Guadalupe	Uses Tempe System	T
Litchfield Park	Indian School & Litchfield Rds.	L
Mesa	Center & Main Sts.	M
Tempe	Mill Ave. & Salt River	T
Wickenburg	Center & Frontier Sts.	Not Shown

In the Phoenix-County system, numbered AVENUES, DRIVES and LANES run north-south and are located WEST of Central Avenue; numbered STREETS, PLACES, and WAYS run north-south and are located EAST of Central Avenue as shown in the diagram below:



Throughout the area, EVEN house numbers are located on the NORTH and WEST sides of streets; ODD house numbers are located on the SOUTH and EAST sides of streets.

USING THE INDEX

Communities shown in the atlas are listed alphabetically in the index. PLEASE NOTE: Because of the presence of large tracts of unincorporated county land, some streets to which mail is delivered through a specific community may not be listed in that community's index. Should you fail to locate a street in a community index, look for it in the "Phoenix & County" index.

The Phoenix Mapping Street Index provides the information shown below:

STREET NAME	ADDRESS	GRID REFERENCE	MAP NO.
JONES AVE.	4000S	S:19-21	148

To locate a specific street, first turn to the index for the community in which it is located and find the street name. In the example above, JONES AVE., in Phoenix, is in the 4000 block south. It is located in Grids S:19, 20, and 21, all on map 148/ Turn to map 148 and locate Grids S:19, 20, and 21. The S-Grid extends from Buckeye Road (1200S) to Broadway Road (4400S). University Drive, in the center of the grid, is addressed as 2800S. JONES AVE., at 4000S, would be located between University Drive and Broadway Road.

In each community index, numbered streets may be found following the alphabetical index.

LOCATION GUIDE

The Location Guide following the street listings is provided to give the user a quick reference to such features as airports, colleges, golf courses, hospitals, parks, and major shopping centers. It provides the name of the feature, the grid reference square, and the map number, and may be used in the same manner as the Street Index.

Aguila			
CHURCH ST.	50100N	A	
EAGLE EYE AVE.	51500N	A	
EAGLE VIEW DR.	50800W	A	
FARMER LN.	51100N	A	
HARCUIYAR ST.	51000N	A	
HARQUAHALA ST.	50900N	A	
HECTOR RD.	49800N	A	
POWELL ST.	50400N	A	
RAY ST.	50300N	A	
SCHOOL DR.	51400W	A	
VALLEY RD.	50900N	A	
1ST AVE.	51600W	A	
1ST PL.	51300W	A	
1ST ST.	51300W	A	
2ND AVE.	51700W	A	
3RD ST.	51100W	A	
4TH ST.	50000W	A	
6TH ST.	50600W	A	
7TH ST.	50400W	A	
BTH ST.	50200W	A	

Avondale			
AGUA FRIA AVE.	300S	S:11	145
ARAGON LN.	250S	S:11	145
BELMONT DR.	50S	S:11	145
BRINKER DR.	600N	R:11	145
CENTRAL AVE.	0E	R, S:11	145
DOFFELT DR.	2000N	R:12	145
CORRAL ST.	250S	S:11	145
DAVIS LN.	800S	S:11	145
DEE ST.	550S	S:11	145
DOOLEY DR.	550N	R:11	145
DORIS ST.	400S	S:11	145
ELM ST.	1200S	S:11	145
ELY LN.	400S	S:11	145
FREESTONE DR.	400N	R:12	145
FROST LN.	125W	S:11	145
GARDEN HOME CIR.	925E	R:12	145
GOULD BLVD.	500N	R:11	145
GREENLEAF LN.	500W	S:11	145
HARRISON DR.	700S	S:11	145
HILL DR.	100N	R:11	145
HOLBEN PL.	75W	S:11	145
HOLLY DR.	200S	S:11	145
JACKSON ST.	1000N	R:12	145
KINDERMAN DR.	200N	R:11	145
LA CANA BLVD.	1200N	R:11	145
LAWRENCE BLVD.	700N	R:11	145
LOCUST LN.	900S	S:11	145
LOMA LINDA BLVD.	800N	R:11	145
MADDEN RD.	300N	R:11	145
MADISON ST.	1100N	R:11	145
MOUNTAIN VIEW DR.	1000S	S:11	145
NUTTAL DR.	1900N	R:12	145
OVERLIN LN.	720S	S:11	145
PACIFIC DR.	350S	S:11	145
POLK ST.	1700N	R:12	145
RAHDALL DR.	2300N	R:12	145
RANDY ST.	600S	S:11	145
RHODES AVE.	450S	S:11	145
RILEY DR.	350N	R:11	145
ROSE GARDEN LN.	800E	R:12	145
ROSE LN.	100S	S:11	145
SOUTHERN LN.	375S	S:11	145
TAYLOR ST.	1800N	R:12	145
WASHINGTON ST.	1300N	R:12	145
WATKINS DR.	2100N	R:12	145
WESTERN AVE.	0W	R, S:11	145
WHYMAN AVE.	950S	S:11	145
1ST AVENUE	100W	S:11	145
1ST STREET	100E	R, S:11	145
2ND PLACE	250W	R:11	145
2ND STREET	200E	R, S:11	145
3RD AVENUE	300W	R, S:11	145
3RD STREET	300E	S:11	145
4TH STREET	400E	R, S:11	145
5TH STREET	500E	R, S:11	145
6TH STREET	600E	R, S:11	145
7TH STREET	700E	R, S:11	145
8TH PLACE	850E	R:12	145
8TH STREET	800E	R:11	145

Buckeye			
ALARCON BLVD.	1200N	T:4	B
APACHE RD.	1000E	T:4	B
ARIZONA AVE.	450N	U:4	B
ASH AVE.	425N	U:5	B
BASELINE RD.	900N	T:4-6	B
BELOAT RD.	600S	U:4-5	B
BUTLER AVE.	50N	U:4	B
CANAL RD.	550N	U:4	B
CENTRAL BLVD.	0E	T:4	B
CENTRE AVE.	300S	U:4	B
CLANTON AVE.	200S	U:4	B
COMMERCIAL ST.	750N	U:4	B
CORONADO ST.	825N	T:4	B
DATE CIR.	1200E	U:5	B
DE NIZA BLVD.	1300N	T:4	B
EASON AVE.	300N	U:4	B
EDISON AVE.	200N	U:4	B
ELM ST.	1500E	U:5	B
ESCALANTE ST.	1200N	T:4	B
GARCES ST.	1200N	T:4	B
HASSAYAMPA ST.	800N	T:4	B
INDUSTRIAL ST.	600N	U:4	B
IRONWOOD DR.	1300E	U:5	B
JACKSON AVE.	100S	U:4	B
JOSLIN RD.	350E	U:4	B
KELL ST.	850E	U:4	B
KIND PL.	1000Y	T:4	B
LINCOLN AVE.	150S	U:4	B
MAHONEY AVE.	400S	U:4	B
MAIN ST.	0E	U:4	B
MARICOPA RD.	1600N	T:4	B
MONROE AVE.	0N	U:4	B
MULBERRY ST.	1400E	U:5	B
NARRAMORE AVE.	400N	U:4	B
NELSON AVE.	350N	U:4	B
PALM LN.	1550N	T:4	B
PIMA RD.	600E	T:4	B
ROOSEVELT AVE.	100N	U:4	B
SOUTH AVE.	500S	U:4	B
WATKINS AVE.	200N	U:4	B
1ST AVE. E.	100E	T:4	B
1ST AVE. W.	100W	T:4	B
1ST ST.	500W	U:4	B
2ND AVE. E.	200E	T:4	B
2ND AVE. W.	200W	T:4	B
2ND ST.	400W	U:4	B
3RD AVE. E.	300E	T:4	B
3RD AVE. W.	300W	T:4	B
3RD ST.	300N	U:4	B
4TH AVE. E.	400E	T:4	B
4TH AVE. W.	400W	T:4	B
4TH ST.	200W	U:4	B
5TH AVE. E.	500E	T:4	B
5TH AVE. W.	500W	T:4	B
5TH ST.	100W	U:4	B
6TH AVE. E.	600E	T:4	B
6TH AVE. W.	600W	T:4	B
7TH AVE. E.	700E	T:4	B
7TH AVE. W.	700W	T:4	B
7TH ST.	100E	U:4	B
8TH ST.	250E	U:4	B
9TH ST.	400E	U:4	B

Buckeye			
DEER TRAIL RD.	11500E	A:26	48
DERRINGER CT.	7350E	C:24	47
DESERT FOREST TR.	32800N	E:22	66
DESERT PKWY.	9200E	D:25	67
DESERT VIEW	28300N	F:23	66
DIXILETA DR.	29800N	E:22, 23	66
DOUGL DR.	37850N	C:24	47
DOLOMORA PL.	37675N	C:25	47
DOUBLE BARREL CT.	5130E	D:22	66
DOUBLE EAGLE RD.	37740N	C:24	47
DOVE VALLEY DR.	33000N	D:22-24	66
DREAM ST.	7825E	C:24	47
DUSTY HILLER CT.	39350H	C:26	48
DYNAMITE BLVD.	26200	F:22, 23	66
EASY ST.	37300N	C:24	47
ECHO CANYON DR.	6800E	B:23	47
EGRET ST.	37700N	C:23	47
EL INDIO CIR.	5650E	C:23	47
EL SENDERO RD.	34800N	D:22	66
ELBOW BEND	37150N	C:24	47

BUCKEYE			
EASON AVE.	300N	U:4	B
EDISON AVE.	200N	U:4	B
ELM ST.	1500E	U:5	B
ESCALANTE ST.	1200N	T:4	B
GARCES ST.	1200N	T:4	B
HASSAYAMPA ST.	800N	T:4	B
INDUSTRIAL ST.	600N	U:4	B
IRONWOOD DR.	1300E	U:5	B
JACKSON AVE.	100S	U:4	B
JOSLIN RD.	350E	U:4	B
KELL ST.	850E	U:4	B
KIND PL.	1000Y	T:4	B
LINCOLN AVE.	150S	U:4	B
MAHONEY AVE.	400S	U:4	B
MAIN ST.	0E	U:4	B
MARICOPA RD.	1600N	T:4	B
MONROE AVE.	0N	U:4	B
MULBERRY ST.	1400E	U:5	B
NARRAMORE AVE.	400N	U:4	B
NELSON AVE.	350N	U:4	B
PALM LN.	1550N	T:4	B
PIMA RD.	600E	T:4	B
ROOSEVELT AVE.	100N	U:4	B
SOUTH AVE.	500S	U:4	B
WATKINS AVE.	200N	U:4	B
1ST AVE. E.	100E	T:4	B
1ST AVE. W.	100W	T:4	B
1ST ST.	500W	U:4	B
2ND AVE. E.	200E	T:4	B
2ND AVE. W.	200W	T:4	B
2ND ST.	400W	U:4	B
3RD AVE. E.	300E	T:4	B
3RD AVE. W.	300W	T:4	B
3RD ST.	300N	U:4	B
4TH AVE. E.	400E	T:4	B
4TH AVE. W.	400W	T:4	B
4TH ST.	200W	U:4	B
5TH AVE. E.	500E	T:4	B
5TH AVE. W.	500W	T:4	B
5TH ST.	100W	U:4	B
6TH AVE. E.	600E	T:4	B
6TH AVE. W.	600W	T:4	B
7TH AVE. E.	700E	T:4	B
7TH AVE. W.	700W	T:4	B
7TH ST.	100E	U:4	B
8TH ST.	250E	U:4	B
9TH ST.	400E	U:4	B

Carefree-Cave Creek			
ARBUSCULA DR.	5975E	C:23	47
ARROYO RD.	39800N	B:23	47
ARROYO VERDE	9150E	D:23	67
ASHLER HILLS DR.	31700N	D:22, 24	66
AUTOPLANE DR.	36300N	C:24	47
AZURA PL.	40200N	B:23	47
AZURE HILLS DR.	40400N	B:23	47
BARTLETT DAM RD.	39700N	B:26, 27	48
BASIN RF.	5990E	C:23	47
BELLA VISTA DR.	37875N	C:23	47
BENT BARREL RD.	7425E	C:24	47
BIG BARREL PASS	35500N	D:24	66
BIVOUAC TR.	36800N	C:23, 24	47
BLACK CROSS RD.	8200E	E:24	66
BLOODY BASIN DR.	36500N	C:24	47
BLUE RIDGE DR.	37400N	C:23	47
BLUE RIDGE PL.	6275E	C:23	47
BLUE WASH RD.	43100N	A:26	48
BOULDER VIEW DR.	11200E	C:26	48
BREATHLESS DR.	36400N	C:24	47
BURRO RD.	7050E	C:23	47
CAHAVA RANCH RD.	41000N	B:22	47
CALLE DE LAS ESTRELLAS	31800N	E:22	66
CALLE DE LOS ARBOLES	31900N	E:22	66
CALLE DE LOS FLORES	31600N	E:22	66
CALLE DEL SOL	31800N	E:22	66
CANYON CT.	7360E	C:23	47
CAREFREE DR.	37625N	C:23, 24	47
CAREFREE HWY.	34600N	D:22, 23	66
CAREFREE WAY	39400N	C:26	48
CARRIAGE DR.	37600N	C:23	47
CAVE CREEK RD.	38300N	D:22, 23	47, 66
CELESTIAL ST.	38025N	C:24	47
CHOLLA RD.	37300N	C:23	47
CONCHO	8420E	C:24	47
CONCHO LN.	38900N	C:24	47
CONESTOGA TR.	5800E	C:23	47
CONTINENTAL MOUNTAIN DR.	42000N	B:23	47
CORONADO	39600N	B:24	47
COTTONTAIL LN.	41950N	B:26	48
COW TRACK DR.	38500N	C:24	47
DALE LN.	28300N	F:23, 24	66
DEER TRAIL RD.	11500E	A:26	48
DERRINGER CT.	7350E	C:24	47
DESERT FOREST TR.	32800N	E:22	66
DESERT PKWY.	9200E	D:25	67
DESERT VIEW	28300N	F:23	66
DIXILETA DR.	29800N	E:22, 23	66
DOUGL DR.	37850N	C:24	47
DOLOMORA PL.	37675N	C:25	47
DOUBLE BARREL CT.	5130E	D:22	66
DOUBLE EAGLE RD.	37740N	C:24	47
DOVE VALLEY DR.	33000N	D:22-24	

CAREFREE-CAVE CREEK

Table with 4 columns: Address, Zip, Day/Evening, and Phone. Includes entries like SOMBRERO RD. 11300E B:26 48 and SPANISH BOOT RD. 8125E C:24 47.

Table with 4 columns: Address, Zip, Day/Evening, and Phone. Includes entries like TALLY HO DR. 36600N C:23 47 and TANDEM DR. 36625N C:23 47.

Table with 4 columns: Address, Zip, Day/Evening, and Phone. Includes entries like VALLEY DR. 6050E C:23 47 and VALLEY WAY 38300N C:23 47.

Table with 4 columns: Address, Zip, Day/Evening, and Phone. Includes entries like WAMPUN WAY 37550N C:24 47 and WESTLAND RD. 33550N D:22 66.

Table with 4 columns: Address, Zip, Day/Evening, and Phone. Includes entries like YUCCA LN. 43050N A:26 48 and YUCCA RD. 39750N B:23 47.

Table with 4 columns: Address, Zip, Day/Evening, and Phone. Includes entries like 42ND STREET 4200E F:22 66 and 44TH STREET 4400E D-F:22 66.

Cashion

Table with 4 columns: Address, Zip, Day/Evening, and Phone. Includes entries like APACHE ST. 1900S S:13 146 and COCOPAH ST. 1700S S:13 146.

Table with 4 columns: Address, Zip, Day/Evening, and Phone. Includes entries like JAMES ARTHUR DR. 11300W S:13 146 and JEAN ELIZABETH PL. 11050W S:13 146.

Chandler

Table with 4 columns: Address, Zip, Day/Evening, and Phone. Includes entries like ALMA SCHOOL RD. 1000W V,W:25 167 and APACHE DR. 1150W W:25 167.

CHANDLER

Table with 4 columns: Address, Zip, Day/Evening, and Phone. Includes entries like BULL MOOSE DR. 525N W:25 167 and BUTLER ST. 150S W:25 167.

Table with 4 columns: Address, Zip, Day/Evening, and Phone. Includes entries like CALIFORNIA ST. 200W V,W:26 167 and CALLE DEL NORTE 1450N Y:26 167.

Table with 4 columns: Address, Zip, Day/Evening, and Phone. Includes entries like DAKOTA ST. 300W V,W:26 167 and DE SOTO ST. 3200N U:25 167.

Table with 4 columns: Address, Zip, Day/Evening, and Phone. Includes entries like EL ALBA WAY 2000N Y:25 167 and EL MONTE 2150N Y:25 167.

Table with 4 columns: Address, Zip, Day/Evening, and Phone. Includes entries like FAIRVIEW ST. 500S W:26 167 and FLINT ST. 350N W:25,26 167.

Table with 4 columns: Address, Zip, Day/Evening, and Phone. Includes entries like GAIL DR. 1150N Y:26 167 and GALVESTON ST. 600N W:25,26 167.

Table with 4 columns: Address, Zip, Day/Evening, and Phone. Includes entries like HALF MOON WAY 275S W:26 167 and HAMILTON PL. 550E W:26 167.

Table with 4 columns: Address, Zip, Day/Evening, and Phone. Includes entries like IOWA ST. 500W V,W:26 167 and IRONWOOD ST. 1300N Y:26 167.

Table with 4 columns: Address, Zip, Day/Evening, and Phone. Includes entries like JACKSON PL. 825E W:26 167 and JACKSON ST. 800E W:2- 167.

Table with 4 columns: Address, Zip, Day/Evening, and Phone. Includes entries like KAREN DR. 1075W W:25 167 and KENT DR. 1350N Y:26 167.

Table with 4 columns: Address, Zip, Day/Evening, and Phone. Includes entries like OAKLAND ST. 500N W:25,26 167 and ORCHID LN. 1200N Y:26 167.

CHANDLER

Table with 4 columns: Address, Zip, Day/Evening, and Phone. Includes entries like SACRAMENTO ST. 450E W:26 167 and SAN MARCOS DR. 150W W:26 167.

Table with 4 columns: Address, Zip, Day/Evening, and Phone. Includes entries like TOLEDO ST. 250N W:25,26 167 and TREMAINE DR. 3200N U:26 167.

Table with 4 columns: Address, Zip, Day/Evening, and Phone. Includes entries like WALL ST. 50W W:26 167 and WARNER RD. 2000N Y:25,26 167.

Table with 4 columns: Address, Zip, Day/Evening, and Phone. Includes entries like 76TH PL. 4400W W:24 166 and 76TH ST. 4500W W:24 166.

Circle City

Table with 4 columns: Address, Zip, Day/Evening, and Phone. Includes entries like BLACK MOUNTAIN DR. 36300N A and DEBS CIR. 36675N A.

Table with 4 columns: Address, Zip, Day/Evening, and Phone. Includes entries like GREEN DR. 24000W A and GUSKIN RD. 36600N A.

Table with 4 columns: Address, Zip, Day/Evening, and Phone. Includes entries like LONDON RD. 24000W A and PERETZ CIR. 36400N A.

El Mirage

Table with 4 columns: Address, Zip, Day/Evening, and Phone. Includes entries like "A" ST. 11700W L:12 101 and ALTO ST. 1225W K:12 101.

Table with 4 columns: Address, Zip, Day/Evening, and Phone. Includes entries like CONCHO DR. 11750W K:12 101 and EL FRIO ST. 11950W K,L:12 101.

Table with 4 columns: Address, Zip, Day/Evening, and Phone. Includes entries like GRAND AVE. DIAG K,L:12 101 and HONCHO DR. 11950W K:12 101.

Table with 4 columns: Address, Zip, Day/Evening, and Phone. Includes entries like LUNA ST. 12025W K,L:12 101 and MAIN ST. 11600W L:12 101.

Table with 4 columns: Address, Zip, Day/Evening, and Phone. Includes entries like PABLO ST. 11650W L:12 101 and PALM ST. 12150W K:12 101.

Fountain Hills

Table with 4 columns: Address, Zip, Day/Evening, and Phone. Includes entries like ALAMOSA AVE. 15000N K:30 107 and ALMONT DR. 13700N L:29 107.

FOUNTAIN HILLS

Table with 4 columns: Address, Zip, Day/Evening, and Phone. Includes entries like BACA DR. 15350N K:30 107 and BAHIA BLVD. 17600E K:30 107.

Table with 4 columns: Address, Zip, Day/Evening, and Phone. Includes entries like BALSAM DR. 15100N K:29 107 and BALSAM LN. 16200E K:29 107.

Table with 4 columns: Address, Zip, Day/Evening, and Phone. Includes entries like CABRILLO DR. 15000E K:28 107 and CALAVERAS AVE. 14500N K:30 107.

Table with 4 columns: Address, Zip, Day/Evening, and Phone. Includes entries like CALICO DR. 14500N K:30 107 and CALICO LN. 17600E K:30 107.

Table with 4 columns: Address, Zip, Day/Evening, and Phone. Includes entries like CALIENTE DR. 15000N K:30 107 and CALIENTE PLAZA 17400E K:30 107.

Table with 4 columns: Address, Zip, Day/Evening, and Phone. Includes entries like CALLE DEL PRADO 17100E K:30 107 and CALLE DEL ORO 17150E K:30 107.

Table with 4 columns: Address, Zip, Day/Evening, and Phone. Includes entries like CAMEO DR. 16600E K:29 107 and CARMEL DR. 15200N K:30 107.

Table with 4 columns: Address, Zip, Day/Evening, and Phone. Includes entries like CASA GRANDE BLVD. 13900N K:30 107 and CASCADE AVE. 15350N K:30 107.

Table with 4 columns: Address, Zip, Day/Evening, and Phone. Includes entries like DEL CAMBRE AVE. 17200E K:30 107 and DELGADO DR. 14500N K:28 107.

Table with 4 columns: Address, Zip, Day/Evening, and Phone. Includes entries like DELGADO LN. 14800E K:28 107 and DELRAY DR. 15400N K:30 107.

Table with 4 columns: Address, Zip, Day/Evening, and Phone. Includes entries like EAGLE LN. 17400E L,M:30 107 and ECHO HILL DR. 12900N L:29 107.

Table with 4 columns: Address, Zip, Day/Evening, and Phone. Includes entries like ECHO HILL DR. 12900N L:29 107 and EDGEWORTH DR. 16600E K:29 107.

FOUNTAIN HILLS

Table listing addresses and zip codes for Fountain Hills, including entries like JERICHO DR., KEOTA DR., and MALTA CIR.

FOUNTAIN HILLS

Table listing addresses and zip codes for Fountain Hills, including entries like TEJON CT., WALNUT CT., and Gila Bend.

GILBERT

Table listing addresses and zip codes for Gilbert, including entries like BURK ST., CACTUS WREN ST., and ACAPULCO DR.

GLENDALE

Table listing addresses and zip codes for Glendale, including entries like EVA ST., EVERGREEN RD., and PALMAIRE AVE.

GLENDALE

YUCCA ST.	11300N	L:17	103
ZOE ELLA WAY	15475N	K:16	103
43RD AVENUE	4300W	M-P:17	103,125
43RD DRIVE	4350W	M:17	103
43RD LANE	4375W	M:17	103
44TH AVENUE	4400W	M,N:17	103,125
44TH DRIVE	4450W	M:17	103
45TH AVENUE	4500W	M-P:17	103,125
45TH DRIVE	4550W	L,N,M:17	103,125
46TH AVENUE	4600W	L-N:17	103,125
46TH DRIVE	4650W	M,N:17	103,125
46TH LANE	4650W	P:17	125
47TH AVENUE	4700W	L-P:17	103,125
47TH DRIVE	4750W	L-N:17	103,125
47TH LANE	4750W	L:17	103
48TH AVENUE	4800W	L-N:17	103,125
48TH DRIVE	4850W	L-N:17	103,125
48TH LANE	4850W	M,P:17	103,125
49TH AVENUE	4900W	L-N:17	103,125
49TH DRIVE	4950W	L,M:17	103
49TH LANE	4975W	L,M:17	103
50TH AVENUE	5000W	L-N:17	103,125
50TH DRIVE	5050W	M,N:17	103,125
51ST AVENUE	5100W	K-P:16	103,125
51ST DRIVE	5150W	K,M:16	103
51ST LANE	5175W	K,M:16	103
52ND AVENUE	5200W	K,M,P:16	103,125
52ND DRIVE	5250W	K,M,N:16	103,125
52ND LANE	5275W	K,M:16	103
53RD AVENUE	5300W	K-P:16	103,125
53RD DRIVE	5350W	K,N:16	103,125
53RD LANE	5375W	K:16	103
54TH AVENUE	5400W	K,N,P:16	103,125
54TH DRIVE	5450W	M,N:16	103,125
55TH AVENUE	5500W	K-P:17	103,125
55TH DRIVE	5550W	J,K,M,N:16	83,103,125
55TH LANE	5575W	J,M:16	83,103
56TH AVENUE	5600W	J,K,M,N:16	83,103,125
56TH DRIVE	5650W	J,K,M:16	83,103
57TH AVENUE	5700W	J-N:16	83,125
57TH DRIVE	5750W	K-N:16	103,125
57TH LANE	5775W	K,L:16	83,103
58TH AVENUE	5800W	K-N:16	103,125
58TH DRIVE	5850W	L-N:16	103,125
59TH AVENUE	5900W	J-P:16	83,103,125
59TH DRIVE	5950W	K,N,P:16	103,125
59TH LANE	5975W	K,N:16	103,125
60TH AVENUE	6000W	K,N:16	103,125
60TH DRIVE	6050W	K,P:16	103,125
61ST AVENUE	6100W	K,M,P:16	103,125
61ST CIRCLE	6150W	P:16	125
61ST DRIVE	6150W	K,N,P:16	103,125
61ST LANE	6175W	P:16	125
62ND AVENUE	6200W	N-P:16	125
62ND DRIVE	6250W	N-P:16	125
62ND LANE	6275W	N,P:16	125
63RD AVENUE	6300W	K-P:16	103,125
63RD DRIVE	6350W	K,M,P:16	103,125
63RD LANE	6375W	K,M,P:16	103,125
64TH AVENUE	6400W	M,P:16	103,125
64TH DRIVE	6450W	M-P:16	103,125
64TH LANE	6475W	P:16	125
65TH AVENUE	6500W	M-P:16	103,125
65TH DRIVE	6550W	M,N:16	103,125
66TH AVENUE	6600W	P:16	125
66TH DRIVE	6650W	P:16	125
67TH AVENUE	6700W	K-P:15	83,124
67TH DRIVE	6750W	P:15	124
68TH AVENUE	6800W	N,P:15	124
68TH DRIVE	6850W	N,P:15	124
69TH AVENUE	6900W	P:15	124
69TH DRIVE	6950W	P:15	124
70TH AVENUE	7000W	P:15	124
71ST AVENUE	7100W	P:15	124
71ST DRIVE	7150W	N,P:15	124
72ND AVENUE	7200W	P:15	124
72ND DRIVE	7250W	N,P:15	124
73RD AVENUE	7300W	N,P:15	124
74TH AVENUE	7400W	N:15	124
75TH AVENUE	7500W	N,P:15	124
76TH AVENUE	7600W	N:15	124
76TH DRIVE	7650W	N,P:15	124
77TH AVENUE	7700W	N:15	124
79TH AVENUE	7900W	N,P:15	124

Goodyear

AGUA FRIA LN.	475S	S:11	145
ARAGON LN.	300S	S:11	145
BRACERO LN.	1800N	R:12	145
BUENA VISTA AVE.	300N	R:11	145
CALLE ADOBE LN.	1700N	R:11	145
CALLE BOLO LN.	1600N	R:11	145
CALLE CHULA RD.	1500N	R:11	145
CAMP DR.	1800N	R:12	145
CHATEAU DR.	500N	R:11	145
CRESCENT DR.	450N	R:11	145
ELEAN ST.	1800N	R:11	145
LA CANADA BLYD.	1100N	R:11	145
LA CIENEGA AVE.	400N	R:11	145
LA CRESCENTA AVE.	50N	R:11	145
LA JOLLA BLYD.	400E	R:11	145
LA MAR BLYD.	1250N	R:11	145
LA PASADA BLYD.	1000N	R:11	145
LA PAZ DR.	1200N	R:11	145
LA VISTA DR.	1300N	R:11	145
LAS FLORES AVE.	200N	R:11	145
LAS PALMAS DR.	100E	R:11	145
LAS VERDES DR.	600E	R:11	145
LITCHFIELD RD.	0E	R,S:11	145
LOS ALAMOS DR.	200E	R:11	145
LOS OLIVOS DR.	500E	R:11	145
LOS ROBLES DR.	300E	R:11	145
MARIA ST.	1900N	R:11	145
PARKVIEW DR.	550N	R:11	145
SANTA CRUZ DR.	100N	R:11	145
SOLANO DR.	1050N	R:11	145
VAN BUREN ST.	1600N	R:11,12	145
VIA MARIA ST.	2000N	R:11	145
WINDSOR DR.	600N	R:11	145

Guadalupe

ALAMEDA RD.	1200W	U:22	166
BARBARITA ST.	6500S	U:22	166
BEVERLY RD.	5400S	U:22	166
BEHN ST.	6300S	U:22	166
CARMEN ST.	6600S	U:22	166
CHURCH ST.	6000S	U:22,23	166
ENCINAS ST.	6200S	U:22	166
GLORIA ST.	5750S	U:23	166
GUADALUPE RD.	6400S	U:23	166
LYNWOOD ST.	5650S	U:23	166
MADGALENA ST.	5900S	U:22,23	166
MEXICO ST.	6100S	U:23	166
NARANJO ST.	6100S	U:22	166
PIMA CANYON RD.	6400S	U:22	166
SAN ANGELO ST.	5900S	U:22,23	166
SONORA ST.	5800S	J:22,23	166
54TH PLACE	1550W	U:22	166
54TH STREET	1600W	U:22	166
55TH PLACE	1550W	U:22	166
55TH STREET	1500W	U:22	166
55TH WAY	1550W	U:22	166
56TH STREET	1400W	U:22	166
57TH STREET	1350W	U:23	166
58TH STREET	1300W	U:23	166
59TH STREET	1200W	U:23	166

Litchfield Park

ACACIA CIR.	700N	P:11	123
ALEGRE DR.	525N	P:11	123
ANCORA DR. N.	400S	Q:11	123
ANCORA DR. S.	500S	Q:11	123
BAHIA LN. E.	225E	Q:11	125
BANDERA CIR.	425E	Q:11	125
BERMUDA ST.	200W	P,Q:11	125
BIRD LN.	900N	P:11	125
BULLARD AVE.	600W	P,Q:10	123
CABRITO CIR.	575E	Q:11	123
CAMBELL AVE.	600N	P:11	123
CAMPINA AVE.	1150N	P:11	123
CAPILLA CIR.	675E	Q:11	123
CASCADE RD.	300S	Q:11	123
CASTANO DR.	200E	P:11	123
CASTILLO DR. E.	100N	P:11	123
CASTILLO DR. S.	25N	P:11	123
CASTILLO DR. W.	75N	P:11	123
CERCADO LN.	1100N	P:11	123
COTTONWOOD ST.	200N	P:11	123
DESERT AVE.	100W	P,Q:11	123
DORADO CIR.	250S	P:11	123
ESPERANZA DR.	200W	Q:11	123
ESTERO	1000N	P:11	123
EUCALYPTUS DR. (EUC. DR.)	250N	P:11	123
FAIRWAY DR.	300N	P:11	123
FLORENCE AVE.	600E	P,Q:11	123
GOODYEAR RD.	250N	P:11	123
HACIENDA CIR.	475E	Q:11	123
HONEYSUCKLE ST.	100N	P:11	123
INCA DR.	150W	Q:11	123
INDIAN SCHOOL LN.	100S	Q:11	123
INDIAN SCHOOL RD.	0N	P:11	123
LA LOMA AVE.	200W	P:11	123
LAGUNA DR. E.	150E	Q:11	123
LAGUNA DR. S.	400S	Q:11	123
LAGUNA DR. W.	100E	Q:11	123
LAGUNA ROYALE (L.R.)	400S	Q:11	123
LIBRE CIR.	800N	P:11	123
LILAC CIR.	150E	Q:11	123
LITCHFIELD RD.	0E	H-S:11	101,123
LLANO DR.	450N	P:11	123
LUCHANA DR.	325N	P:11	123
MAYA DR.	50S	Q:11	123
MODESTO DR.	350N	P:11	123
MORENO CIR.	100W	Q:11	123
NEDLIN AVE.	300E	P,Q:11	123
OCOTILLO LN.	100N	P:11	123
OLEANDER AVE.	250W	P:11	123
ORANGE LN.	150N	P:11	123
ORO VISTA	800E	P:11	123
OTERO CIR.	870N	Q:11	123
PALADIN CIR.	875N	Q:11	123
PALM ST.	100S	Q:11	123
PALO VERDE AVE.	450E	P:11	123
PLAZA DR.	100N	P:11	123
REDONDO DR. E.	225N	P:11	123
REDONDO DR. N.	275N	P:11	123
REDONDO DR. S.	125N	P:11	123
REDONDO DR. W.	175N	P:11	123
SAGEBRUSH CIR.	625E	Q:11	123
SAGEBRUSH ST.	200S	Q:11	123
SAHURDO RD.	200E	P:11	123
SEGOVIA DR.	650K	P:11	123
SIERRA HERMOSA	900E	P:11	123
TAHTER DR.	100S	Q:11	123
TORNASOL CIR.	750N	P:11	123
TORN LN.	700E	P:11	123
TRONTERA CIR.	350E	Q:11	123
VAL VERDE CIR. E.	50N	P:11	123
VAL VERDE CIR. W.	250N	P:11	123
VILLA NUEVA DR.	700E	P,Q:11	123
VILLA NUEVA DR. N.	200N	P,Q:11	123
VILLA NUEVA DR. S.	500S	P,Q:11	123
VISTA VERDE	600N	P:11	123
WIGWAM LN.	200N	P:11	123

Mesa

ABILENE AVE.	80S	S:31	152
ACACIA ST.	2175E	S:28	151
ADOBE RD.	800N	S:28,30	151
AKRON ST.	150N	S:30,31,33	151,152
ALAMO CIR.	2300E	S:28	151
ALBANY ST.	175N	S:30-32	151,152
ALCOTT ST.	75N	S:25	150
ALDER AVE.	50S	S:28-30,32	151,152
ALDER CIR.	50S	S:28	151
ALLEN CIR.	1225E	S,T:27	150
ALLEN ST.	1250E	S,T:27	150
ALLRED AVE.	140S	S:28	151
ALFA SCHOOL RD.	1200W	R-W:25	150,167
ALMAR ST.	3300E	T:28	151
ALMOND CIR.	2160E	S,T:28	151
ALMOND ST.	2350E	R:28	151
ALPINE AVE.	3655E	S:30	151
ALPINE CIR.	25S	S:28	151
ALTA VISTA CIR.	2125W	T:25	150
AMBER CIR.	1125E	S:27	150
AMULET AVE.	7350E	S:31	152
ANAHUIM ST.	180N	S:30	151
APACHE TR.	0N	S:29-34	151,152
APRIL ST.	450E	S:27	150
ARBOR AVE.	110S	S:29-32	151,152
ARBOR CIR.	90S	S:28	151
ARCADIA AVE.	75S	S:29,30	151
ARCADIA CIR.	60S	S:31	152
ARGON ST.	175N	S:25	150
ARMOUR AVE.	5350E	R:30	151
ASH CIR.	1650W	T:25	150
ASH ST.	1650W	S:25	150
ASHBROOK CIR.	13600E	R:28	151
ASHBROOK RD.			

MESA street index table with columns for street name, address, and phone number.

MESA street index table with columns for street name, address, and phone number.

MESA street index table with columns for street name, address, and phone number.

MESA street index table with columns for street name, address, and phone number.

MESA

UNIVERSITY DR.	400N	S:25-33	150-152
UPLAND CIR.	850W	R:26	150
USERY PASS RD.	8725E	Q-S:31,32	152
VAL VISTA DR.	3600E	R-W:22	151,168
VALENCIA ST.	2300W	T:25	150
VIA MONTANA PZ	1150S	T:30	151
VIA RIALTO ST.	1765S	T:25	150
VIDA DULCE	9300E	T:32	152
VILLA CHICA	2050S	U:25	167
VILLA VISTA	6700E	T:30	151
VINE AVE.	550S	T:26,27,32	150,152
VINEYARD ST.	500W	S,T:26	150
VIRGINIA AVE.	3400N	Q:28	151
VISALIA ST.	2225W	T:25	150
VISTA GRANDE	550S	T:32	152
WARNER ST.	75S	S:33	152
WATERBURY RD.	8650E	R:32	152
WAYFARER DR.	2550E	S:28	151
WEDGEWOOD CIR.	670E	S:27	150
WEDGEWOOD DR.	675E	S:27	150
WELD CIR.	725E	S:27	150
WESTWOOD CIR.	1010W	R:26	150
WESTWOOD ST.	1000W	S,T:26	150
WHITING CIR.	2550E	S:28	151
WHITING LN.	2450E	S:28	151
WICK CIR.	1025W	S:26	150
WIER AVE.	675S	T:32,33	152
WILBUR CIR.	225E	R,T:26	150
WILBUR ST.	300E	S,T:26	150
WILLETTA ST.	2700N	R:31	152
WILLIAMS LN.	1700E	R-T:27	150
WINDSOR CIR.	2550E	S:28	151
WINDSOR ST.	2575E	S:28	151
WINTERHAVEN CIR.	2450E	S:28	151
WINTERHAVEN DR.	2525E	S:28	151
WINTHROP CIR.	2775E	S:28	151
WINTHROP ST.	2775E	S:28	151
WONDERWAY RD.	9525E	S:32	152
WOOD AVE.	250S	S:33	152
E. WOODHALL DR.	2310N	R:30	151
N. WOODHALL DR.	5675E	R:30	151
WOODY ST.	100N	S:29	151
WREN CIR.	5125E	R:29	151
WRIGHT WAY	5425E	R:30	151
WYCLIFF CIR.	1125W	R:26	150
YUCCA CIR.	1125W	S:25	150
YALE ST.	1350W	S:25	150
YALE ST.	2650E	S:28	151
YORK CIR.	2725E	S:28	151
YOUNG ST.	1525E	S:27	150
YUCCA ST.	1950W	U:25	167
1ST AVE.	100S	S:26,27,31,33	150,152
1ST PL	150N	S:25-28,33	150,152
1ST ST	100N	S:25-28	150,151
1ST W. ST.	6750E	R:30	151
2ND AVE.	200N	S:26,27,31	150,152
2ND PL	250N	S:25-27,33	150,152
2ND ST	200N	S:25-28,33	150,152
2ND W. ST.	6700E	R:30	151
3RD AVE.	300S	S:26,27,31	150,152
3RD DR.	350S	S:28	151
3RD ST.	350N	S:25-27	150
3RD ST.	300N	S:25-27	150
3RD W. ST.	6650E	R:30	151
4TH AVE.	300S	S:31	152
4TH PL.	450N	S:25-27	150
4TH W. ST.	6600E	R:30	151
5TH AVE.	500S	T:26,27	150,152
5TH PL.	500N	S:25,26	150
5TH ST.	500N	S:25-27	150
5TH W. ST.	6500E	R:30	151
6TH AVE.	600S	T:25-27	150,152
6TH DR.	650S	S:31,33	150
6TH PL.	650N	T:25,26	150
6TH ST.	600N	S:25-27	150
6TH W. ST.	6450E	R:30	151
7TH AVE.	700S	T:25-27	150,152
7TH DR.	750S	T:25-27	150
7TH PL.	750N	S:25-27	150
7TH ST.	700N	S:25-27	150
8TH AVE.	800S	T:25-27	150
8TH DR.	850S	T:26	150
8TH PL.	850N	S:26,27	150
8TH ST.	800N	S:25-27	150
9TH AVE.	900S	T:26,27	150
9TH DR.	950S	T:26,27	150
9TH PL.	950N	S:26,27	150
9TH ST.	900N	S:26,27	150
10TH AVE.	1000S	T:26,27	150
10TH DR.	1050S	T:26,27	150
10TH PL.	1050N	S:26,27	150
10TH ST.	1000N	S:26,27	150
11TH AVE.	1100S	T:26,27	150
11TH DR.	1150S	T:26	150
11TH PL.	1150N	S:26	150
11TH ST.	1100W	S:26	150
12TH ST	1100N	S:26	150
13TH ST	1300N	R:26	150
18TH ST.	1800E	R:27	150
22ND PL.	2200E	S:28	151
22ND ST.	2200E	R,S:28	151
23RD ST.	2300E	R,S:28	151
24TH ST.	2400E	R,T:28	151
25TH ST.	2500E	R,S:28	151
26TH ST.	2600E	R,S:28	151
29TH PL.	2900E	R:28	151
29TH ST.	2900E	S:28	151
30TH ST.	3000E	T:28	151
31ST ST.	3100E	T:28	151
32ND ST.	3200E	R,T:28	151
38TH ST.	3800E	S:29	151
39TH ST.	3900E	S:29	151
39TH WAY	3950E	S:29	151
40TH ST.	4000E	S:29	151
46TH ST.	4600E	R:29	151
48TH ST.	4800E	R:29	151
49TH PL.	4900E	S:29	151
52ND ST.	5200E	S:30	151
53RD PL.	5350E	S:30	151
54TH ST.	5400E	S:30	151
55TH ST.	5500E	S:30	151
56TH PL.	5650E	S:30	151

MESA

56TH ST.	5600E	R,S:30	151
57TH PL.	5700E	S:30	151
57TH ST.	5700E	S:30	151
58TH PL.	5850E	S:30	151
58TH ST.	5800E	S:30	151
59TH PL.	5950E	S:30	151
59TH ST.	5900E	S:30	151
61ST PL.	6150E	S:30	151
61ST ST.	6100E	S:30	151
61ST WAY	6175E	S:30	151
62ND PL.	6250E	R:30	151
62ND ST.	6200E	S:30	151
63RD PL.	6350E	R,S:30	151
63RD ST.	6300E	R,S:30	151
64TH ST.	6400E	R,S:30	151
65TH ST.	6500E	R,S:30	151
66TH ST.	6600E	R,S:30	151
67TH ST.	6700E	S:30	151
70TH ST.	7000E	S:31	152
71ST ST.	7100E	R:31	152
72ND PL.	7250E	S:31	152
72ND ST.	7200E	S:31	152
74TH PL.	7450E	R-T:31	152
74TH ST.	7400E	S,T:31	152
75TH PL.	7550E	S:31	152
75TH WAY	7500E	S:31	152
76TH PL.	7650E	T:31	152
76TH WAY	7650E	T:31	152
77TH ST.	7700E	S,T:31	152
77TH WAY	7750E	T:31	152
78TH PL.	7850E	T:31	152
78TH ST.	7800E	R-T:31	152
79TH PL.	7950E	S,T:31	152
80TH PL.	8000E	S,T:31	152
80TH ST.	8000E	R-T:31	152
80TH WAY	8075E	T:31	152
81ST PL.	8150E	S,T:31	152
81ST ST.	8100E	S,T:31	152
81ST WAY	8175E	T:31	152
82ND PL.	8250E	T:31	152
82ND ST.	8200E	Q-T:31	152
82ND WAY	8275E	S,T:31	152
83RD PL.	8350E	S,T:31	152
83RD ST.	8300E	S:31	152
83RD WAY	8375E	T:31	152
84TH PL.	8450E	S:32	152
84TH WAY	8475E	S:32	152
85TH PL.	8550E	S:32	152
85TH ST.	8500E	R-T:32	152
85TH WAY	8575E	T:32	152
86TH ST.	8600E	S,T:32	152
87TH ST.	8700E	R,S:32	152
88TH PL.	8850E	S:32	152
88TH ST.	8800E	S,T:32	152
88TH WAY	8875E	S:32	152
89TH PL.	8950E	S:32	152
89TH ST.	8900E	S,T:32	152
90TH PL.	9050E	R,S:32	152
90TH ST.	9000E	S,T:32	152
91ST PL.	9150E	R,S:32	152
91ST ST.	9100E	S,T:32	152
91ST WAY	9175E	S:32	152
92ND PL.	9250E	S,T:32	152
92ND ST.	9200E	R,S:32	152
93RD PL.	9350E	T:32	152
93RD ST.	9300E	T:32	152
93RD WAY	9375E	T:32	152
94TH PL.	9450E	S:32	152
94TH ST.	9400E	R:32	152
94TH WAY	9475E	S:32	152
95TH CIR.	9525E	S:32	152
95TH PL.	9550E	S:32	152
95TH ST.	9500E	S:32	152
95TH WAY	9575E	T:32	152
96TH PL.	9650E	S,T:32	152
96TH ST.	9600E	S,T:32	152
97TH PL.	9750E	S,T:32	152
97TH ST.	9700E	S,T:32	152
97TH WAY	9775E	S,T:32	152
98TH PL.	9850E	S,T:32	152
98TH ST.	9800E	S,T:32	152
98TH WAY	9875E	T:32	152
99TH PL.	9900E	T:32	152
99TH ST.	9900E	S,T:32	152
100TH PL.	10050E	S:33	152
100TH WAY	10075E	S:33	152
101ST PL.	10100E	R,S:33	152
101ST ST.	10100E	R,S:33	152
101ST WAY	10175E	S:33	152
102ND PL.	10200E	R,S:33	152
102ND ST.	10200E	S:33	152
103RD PL.	10350E	S:33	152
103RD ST.	10300E	R,S:33	152
104TH PL.	10450E	S:33	152
104TH ST.	10400E	R,S:33	152
105TH PL.	10550E	S:33	152
105TH ST.	10500E	R,S:33	152
106TH ST.	10600E	R,T:33	152
107TH ST.	10700E	S,T:33	152
110TH PL.	11000E	S:33	152
110TH ST.	11000E	S,T:33	152
111TH PL.	11150E	S:33	152
111TH ST.	11100E	S:33	152
111TH WAY	11175E	S:33	152
112TH ST.	11200E	S,T:33	152
114TH ST.	11400E	S,T:33	152

New River

BLACK CANYON DR.	49400N	NB:18	A
BUCKSKIN TR.	48800N	NC:18	A
CAVALRY RD.	43600N	A:20	46
CENTRAL AVE.	DE	B:19	46
CIRCLE MOUNTAIN RD.	44200N	A:19,20	46
COYOTE PASS	3300W	NC:18	A
DESERT HILLS DR.	39300N	B:19,20	46
GOLDEN ECHO DR.	1900W	NC:18	A
KELLEY RD.	3500W	NC:17	A
LA SALLE RD.	38200N	C:20	46
MADDOCK RD.	37000N	C:20	46
MANO DR.	44300N	A:19	46
MEANDER RD.	3525W	NC:17	A
MINGUS RD.	49000N	NB:18	A
NEW RIVER RD.	48200N	NC:17-19 A-C:19,20	A,46
ROUGH RIDER RD.	48700N	NC:18	A
SABROSA DR.	44500N	A:19	46
SAADLE MOUNTAIN RD.	40250N	B:20	46
SEMINOLE CT.	48900N	NC:18	A
SHANGRI-LA LN.	300W	A:19	46
TAMAR RD.	37800N	C:20	46
TAJIMA RD.	38600N	C:20	46
UTE CT.	48750N	NC:18	A
VENADO DR.	44700N	A:19	46
WHITE SPAR RD.	49600N	NB:18	A
3RD AVE.	300W	A,B:19	46
7TH AVE.	700W	A-C:19	46
7TH ST.	700E	B,C:19	46
8TH ST.	600E	A:19	46
9TH ST.	900E	C:20	46
11TH AVE.	1100W	A,C:19	46
12TH ST.	1200E	A-C:20	46
13TH AVE.	1300W	A:19	46
14TH ST.	1400E	A:19	46
15TH AVE.	1500W	NB,NC:19 B,C:19	A,46
16TH ST.	1600E	A,C:20	46
17TH AVE.	1700W	C:19	46
18TH ST.	1800E	A:20	46
19TH AVE.	1900W	C:19	46
20TH ST.	2000E	A,C:20	46
22ND ST.	2200E	A,C:20	46
23RD AVE.	2300W	NB,NC:18	A
23RD DR.	2350W	NB:18	A
24TH AVE.	2400W	NB:18	A
24TH DR.	2450W	NB:18	A
24TH ST.	2400E	C:29	46
25TH AVE.	2500W	NB,NC:18	A
26TH AVE.	2500W	NB,NC:18	A
27TH AVE.	2700W	NB,NC:18	A
ARABIAN WAY	9125N	M:23	105
ARROYA RD.	7050N	N:22	127
ARROYA VERDE DR.	6475N	N:22	127
ARROYO RD.	7000N	N:22	127
AVENIDA DEL SOL (N.)	5525E	M:22	105
AVENIDA ELALBA	7450N	N:23	127
BADGETT LN.	5800N	P:23	127
BALFOUR RD.	5225H	P:23	127
BAR Z LN.	9425N	M:23	105
BELMONT CT.	7725N	N:23	127
BERNELL DR.	9200N	M:22,23	105
BERRIDGE LN.	6100N	N:21	126
BETHANY HOME RD.	6000N	N:21	126
BLACKROCK TR.	4300E	N:22	127
BLUEBIRD LN. (E.)	7425N	N:23	127
BONITA DR.	5150N	P:23	127
BRAMMAN RD.	6950E	N:23	127
BRET HILLS DR.	8125N	M:23	105
BRONCO DR.	7700N	N:23	127
BROOKVIEW WAY	4575E	N:22	12

PARADISE VALLEY

SAN JUAN AVE.	5650N	P:22	127
SAN MIGUEL AVE.	5700N	P:21-23	126,127
SANDY MOUNTAIN RD.	1425E	N:22	127
SANNA ST.	9175N	M:22	127
SAPPHIRE LN.	8400N	M:22	127
SCOTSDALE RD.	7200E	M-P:23	105,127
SIERRA VISTA DR.	6550N	N:22	127
SILVERCREST WAY	4325E	N:22	127
SHADOW MOUNTAIN RD.	5175E	N:22	127
SHADOW ROCK RD.	8725N	M:22	105
SKY DESERT LN.	8125N	M:22	105
SKYLINE DR.	4500E	M:22	105
SMOKE TREE LN.	5725E	N:23	127
SOLANO DR.	5800N	P:21,22	126,127
SOLCITO LN.	6125N	N:23	127
SPARKLING LN.	7400N	N:22	127
SPARKLING LN.	7525N	N:22	127
SPRING LN.	7550N	N:22	127
STALLION DR.	7750N	N:23	127
STANFORD DR.	5500N	P:21	126
STARLIGHT WAY	5850N	P:23	127
STARLING LN.	4725E	M:22	105
STELLA LN.	6450N	N:21	126
SUNNYVALE RD.	8800N	M:23	105
SUNSET DR.	8625N	M:22	105
SUPERSTITION LN.	5700E	P:23	127

TAMANAR DR.	6725E	P:23	127
TATUM BLVD.	4800E	M-P:22	105,127
TAZA WAY	5100N	P:23	127
TOMAHAWK TR.	8775N	M:22	105

UPPER RIDGE WAY	4560E	N:22	127
VALLEY TR.	7325N	N:23	127
VALLEY VISTA LN.	6150N	N:22,23	127
VERMONT AVE.	5400N	P:23	127
VIA BUENA VISTA	8500N	M:22	105
VIA BUENA VISTA	8675N	M:22	105
VIA DEL CIELO	8575N	M:22	105
VIA LA SERENA	5365E	M:22	105
VIA LOS CABALLOS	8825N	M:22	105
VISTA DR.	5200N	P:23,24	127
VISTA RICA	8250E	M:22	105
VISTA WAY	7550N	P:22	127

WATERMAN LN.	4700E	M:22	105
WHISPERING HILLS DR.	6000E	N:23	127
WHITE DR.	8350E	M:22	105
WHITE WING RD.	6250E	N:23	127
WILKINSON RD.	6500E	P:23	127
WREN CIR.	4680E	M:22	105

YUCCA RD.	5625N	P:23	127
YUCCA RD.	6000E	P:23	127

33RD STREET	3300E	N:21	126
34TH STREET	3400E	N:21	126
35TH PLACE	3550E	N:21	126
35TH STREET	3500E	N:21	126
36TH STREET	3600E	P:21	126
37TH PLACE	3750E	N,P:21	126
37TH STREET	3700E	N,P:21	126
38TH PLACE	3850E	N,P:21	126
40TH PLACE	4050E	N,P:21	126
40TH STREET	4000E	N:22	127
41ST PLACE	4150E	N:22	127
41ST STREET	4100E	N:22	127
42ND STREET	4200E	N:22	127
43RD PLACE	4350E	H:22	127
43RD STREET	4300E	N:22	127
44TH STREET	4400E	N:22	127
45TH PLACE	4550E	P:22	127
45TH STREET	4500E	N:22	127
46TH STREET	4600E	N:22	127
47TH STREET	4700E	M,N:22	105,127
48TH STREET	4800E	N:22	127
49TH PLACE	4900E	M:22	105
49TH STREET	4900E	M:22	105
50TH PLACE	5050E	M:22	105
50TH STREET	5000E	M,N:22	105,127
51ST PLACE	5150E	N:22	127
51ST STREET	5100E	M:22	105
52ND PLACE	5250E	M,N:22	105,127
52ND STREET	5200E	M:22	105
53RD PLACE	5350E	M:22	105
53RD STREET	5300E	M:22	105
54TH PLACE	5450E	M,N:22	105,127
54TH STREET	5400E	M-P:22	105,127
55TH PLACE	5550E	M,P:22	105,127
55TH STREET	5500E	M,N:22	105,127
56TH STREET	5600E	M,N:22	105,127
57TH PLACE	5750E	N:23	127
58TH PLACE	5850E	M,N:23	105,127
58TH STREET	5800E	M,N:23	105,127
59TH PLACE	5950E	M,N:23	105,127
59TH STREET	5900E	M,N:23	105,127
61ST PLACE	6150E	N:23	127
61ST STREET	6100E	N,P:23	127
62ND PLACE	6250E	M,N:23	105,127
62ND STREET	6200E	M,N:23	105,127
63RD PLACE	6350E	N:23	127
64TH PLACE	6450E	N:23	127
65TH STREET	6500E	N:23	127
66TH PLACE	6650E	M,N:23	105,127
66TH STREET	6600E	M,N:23	105,127
67TH PLACE	6750E	M,N:23	105,127
67TH STREET	6700E	M:23	105
68TH PLACE	6850E	M,P:23	105,127
68TH STREET	6800E	M:23	105
69TH PLACE	6950E	N,P:23	127
69TH STREET	6900E	M:23	105
70TH PLACE	7050E	P:23	127
70TH STREET	7000E	N,P:23	127
71ST STREET	7100E	N,P:23	127
73RD PLACE	7350E	P:24	127
74TH STREET	7400E	P:24	127

N. ASH ST.	Peoria 8100W	L:15	102
BECKER LN.	10700N	L:14,15	102
BERMUDA DR. (94TH AVE.)	9400W	L:14	102
BERRY LN.	11450N	M:23	102
BERYL AVE.	10300N	M:15	102
BETTY DR.	10925N	L:14	102
BROWN ST.	10100N	M:14,15	102
BUTLER DR.	8500N	M:14	102

PEORIA

CACTUS RD.	12200N	L:14,15	102
CENTRAL AVE.	8300W	L,M:14	102
CHERYL DR.	10200N	M:15	102
CINABAR AVE.	10000N	M:14,15	102
COMET AVE.	10400N	M:15	102
CORTAZ ST.	10350N	L:14	102
DESERT COVE AVE.	11000N	L:15	102
ECHO LN.	8400N	M:14	102
EDWARD ST.	10975N	L:14,15	102
EL CAMINITO DR.	8350N	M:14	102
ELVIE AVE.	9250N	L:15	102
GRAND AVE.	DIAG	L,M:14,15	102
GRANT ST.	10850N	L:15	102
HARMONT DR.	8100N	M:15	102
IRONWOOD DR.	9900N	M:14,15	102
JEFFERSON ST.	10400N	M:14,15	102
KIRBY ST.	12000N	L:15	102
LAS PALMARITAS DR.	8300N	M:14	102
LEYVA LN.	11700N	L:15	102
LINCOLN ST.	10950N	L:15	102
LUPINE AVE.	11500N	L:14	102
MADISON ST.	10300N	M:14,15	102
MARKET ST.	10550N	M:15	102
MERCER LN.	10900N	L:14,15	102
MESCAL ST.	1100N	L:14	102
MEXICALI AVE. (92ND DR.)	9250W	L:14	102
MOBILE AVE.	11600N	L:14	102
MONROE ST.	10200N	M:14,15	102
MOUNTAIN VIEW RD.	9800N	M:14,15	102
NORTH LN.	10500N	M:14,15	102
OAK DR.	8150W	L:15	102
OLIVE AVE.	9000N	M:14,15	102
OLIVE ST.	8450N	L,M:14	102
PALOMA AVE. (93RD DR.)	9350N	L:14	102
PEORIA AVE.	10600N	L:14,15	102
PORTER AVE.	7800N	L:15	102
ROOSEVELT ST.	11650N	L:15	102
SAHUARO DR.	10800N	L:14,15	102
SCOTLAND AVE.	11500N	L:14	102
SHANGRI-LA RD.	11200N	L:15	102
SIERRA ST.	11750N	L:14	102
SIMPATICO AVE. (93RD AVE)	9300W	L:14	102
STONE ST.	10875N	L:14	102
TURQUOISE AVE.	9850N	M:15	102
YACA DR.	11200N	L:14	102
VARNEY RD.	11400N	L:14,15	102
VINE ST.	8100W	M:15	102
WASHINGTON ST.	10550N	M:14,15	102
YUCCA ST.	11300N	L:15	102

71ST AVE.	7100W	M:15	102
72ND AVE.	7200W	M:15	102
73RD AVE.	7300W	M:15	102
73RD DR.	7350W	L,M:15	102
75TH AVE.	7500W	L,M:15	102
79TH DR.	7950W	L:15	102
80TH AVE.	8000W	L:15	102
80TH DR.	8050W	L:15	102
81ST AVE.	8100W	L:15	102
82ND DR.	8250W	L:15	102
83RD AVE.	8300W	L:14	102
83RD DR.	8350W	M:14	102
85TH AVE.	8500W	L,M:14	102
86TH AVE.	8600W	M:14	102
87TH AVE.	8700W	L,M:14	102
88TH AVE.	8800W	L:14	102
88TH DR.	8850W	L:14	102
89TH AVE.	8900W	M:14	102
90TH AVE.	9000W	M:14	102
91ST AVE.	9100W	L,M:14	102
91ST DR.	9150W	L:14	102
92ND DR. (MEXICALI AVE.)	9250W	L:14	102
93RD AVE. (SIMPATICO AVE.)	9300W	L:14	102
93RD DR. (PALOMA AVE.)	9350W	L:14	102
94TH AVE. (BERMUDA DR.)	9400W	L:14	102
95TH AVE.	9500W	M:14	102
95TH DR.	9550W	M:14	102
96TH AVE.	9600W	M:14	102
97TH AVE.	9700W	L:15	102
97TH DR.	9750W	M:14	102

Phoenix & County

ABERDEEN RD.	5975E	L:23	105
ABRAHAM LN	21400N	H:17	83
ACAPULCO LN.	15300N	K:17-19	103,104
ACOMA DR.	14600N	K:17,18-20-22	103-105
ADAMS ST.	100N	R:18-21	147-148
ADDOBE DR.	22300N	H:18,24	83,85
AHATUKEE DR.	4900E	Y:22	166
AIR LN.	400S	R:20-22	148,149
AIRE LIBRE AVE.	16600N	K:20,21	104
AIRPORT RD.	21100W	S,T:6	143
AJO CR.	11000S	V:22	166
ALAN LN.	10475N	M:22	105
ALCO DR.	2000W	R:18	147
ALDINE ST.	12275N	L:20,21	104
ALICE AVE.	8750N	M:17	103-105
ALICIA DR.	8350S	U:21	165
ALLEN ST.	8650S	U:21	165
ALMA SCHOOL RD.	10400E	Q-X:25	128,150 167,184
ALMERIA RD.	1700N	Q:16-22	125-127
ALSUP AVE. (159TH ST.)	15900N	N-Q:10	123
ALTA HACIENDA DR.	4575N	P:23	127
ALTA MESA AVE.	10700S	U:22	166
ALTA VISTA RD.	6400S	T:12,17	145,147
		T:19,20	-149
		T:22	

PHOENIX & COUNTY

ALTADENA AVE.	11750N	L:17,18	103,104
ALVARADO RD.	2250N	L:21	105
AMELIA AVE.	4050N	Q:18,19	125,126
ANDALUSIAN TR.	8450E	Q:18-22	125-127
ANDERSON DR.	17300N	M:24	105
ANDORA DR.	13300N	J:17-21	83,84
ANDREW DR.	17800N	L:19,21	104
ANGELA DR.	17525N	J:20	84
ANN WAY	12475N	J:15,17-21	82-84
ANNE ST.	3750S	L:23	105
ANNETTE CIR.	4700W	S:21	148
ANNETTE DR.	18450N	J:17	83
APACHE CR.	11550S	J:22	85
APACHE RD.	15600E	V:22	166
APACHE ST.	1900S	Y:29	185
		S:19	148
		S:20	
APOLLO RD.	6650S	T:20,22	148,149
APPLEBY RD.	21200S	Y:26	184
ARAPAHOE ST.	13250S	Y:22	166
ARCADIA DR.	5000E	P:22	127
ARCADIA LN.	4725N	P:22,23	127
ARDMORE DR.	8500S	U:19,20	165
ARGYLE DR.	4140N	P:23	127
ARLINGTON RD.	5550N	P:22	127
ARROYA GRANDE DR.	3075E	M:21	104
ARROYA VISTA DR.	3125E	M:21	104
ASHLAND AVE.	2475N	Q:19	126
ASTER DR.	12850N	L:15	102-105
		L:17-19	
		L:21,23	
ATHENA BLVD.	17900N	J:19	84
ATLANTA AVE.	5100S	T:17	147,148
		T:19-21	
AUGUSTA AVE.	7850N	N:17-19	125,126
AUGUSTA CIR.	5000W	J:17	83
AUGUSTA CIR.	7725N	N:17-19	125,126
AURELIUS AVE.	7125N	N:20	126
AYALON CIR.	2925N	Q:16	125
AYALON DR.	3100N	Q:13	124-127
		Q:15-22	
AVE. CAPTAIN DREYFUS	13075N	L:21	104
AVENIDA CORDONIZ	4340N	P:13	124
AVENIDA DE LA PLATA	1975E	L:20	104
AVENIDA DEL ORO	13460N	L:20	104
AVENIDA DEL PUENTE	4435E	P:22	127
W. AVENIDA DEL SOL	23800N	G:14	82
AVE. EMILE ZOLA	13400N	L:21	104
AVE. JOAN D ARC	13600N	L:21	104
AVENIDA HERMOSA	5450N	N:20	126
AVENIDA OLIVOS	4380N	P:21	126
AVE. PERSHING	13250N	L:21	104
AVE. VICTOR HUGO	13500N	L:21	104
AVE. VOLTAIRE	13700N	L:21	104

BALTUSROL CIR.	14625N	K:19	104
BANCROFT LN	2500E	L:21	104
BANIFF LN.	14800N	K:15,17,18	102,103
BARBADOS PL.	675W	N:19	126
BARBARA AVE.	8725N	M:	

PHOENIX & COUNTY

COLTER ST.	5250N	P:7,12,17-22	122,123
COLUMBINE DR.	12575N	L:17,18,21	104,105
COLUMBUS AVE.	3650N	Q:14,16,19	124-126
COMSTOCK ST.	10900S	V:29	168
CONCHO LN.	3180E	M:21	104
CONQUISTADORES	23200N	H:24	85
CONRAD RD.	15050N	K:19	104
CONTENTION MINE RD.	17600N	J:20	84
CONTINENTAL DR.	17400N	J:17	83
CONWAY LN.	1000E	N:20	126
COOLBROOK AVE.	17400N	J:18	83
COOLIDGE ST.	4700N	P:15-31	124-126
COOPER RD.	12800E	U-X:27	167,184
CORA LN.	3375N	K:15	124
CORAL GABLES DR.	1025W	K,L:19	104
CORONA AVE.	4500S	T:17,19-21	147,148
CORONADO CIR.	11800S	V:22	166
CORONADO RD.	1800N	Q:7,16-22	122-127
CORRAL RD.	9775S	U:29	168
CORRAL ST.	7325E	Q:24	127
CORRIENE DR.	12675N	L:15,18,21-23	102-105
CORTEZ ST.	11600N	L:17-22	103-105
COTTON LN.	17100W	J-U:9	122-144
COUNTRY CLUB DR.	775E	Q:20	126
COUNTRY GABLES DR.	15000N	K:15,17-19	102-104
COUNTRY PLAZA E.	14350E	U:28	168
COWAN CIR.	18750N	J:21	84
CREDENCE BL.	23450N	G:17	83
CRISPON DR.	21600E	R-T:32	152
CRITTENDEN AVE.	3450N	Q:15-17,20	124-126
CRIVELLO LN.	12200S	V:17	164
CROCUS DR.	14300N	K:17,18,21	103,104
CUDIA WAY	5350N	P:22	127
CULVER ST.	1300N	R:5,8,17-22	143-149
CURNOW DR.	3100N	Q:20	126
CYPRESS ST.	2200N	Q:15-22	124-127
DAHLIA DR.	12925N	L:17,18	103
DAILEY ST.	14000N	K:17,18,20	103,104
DALEY LN.	23500N	H:14	82
DALPHIN RD.	9650N	M:17	103
DANBURY RD.	17100N	J:17-19,21	83,84
DAMUBE CT.	2975W	K:18	103
DARREL RD.	6750S	T:19,20	148
DARREL DUPPA DR.	5550N	P:21	126
DARROW ST.	7500S	T:19	148
DAVIDSON LN.	9150N	M:17	104
DAVIS RD.	16100N	K:16	104
DAYTON ST.	1060E	Q:20	126
DEAN RD.	21900W	S,T:6	143
DEEPALE DR.	14480N	K:19	104
DEER VALLEY RD.	21800N	H:10,11	82-84
		H:14,15	103
		H:17-20	104
DEL MAR LN.	15250N	K:18	103
DEL RIO LN.	2650S	S:12	145
DELCOA DR.	13650N	L:21,23	104,105
DELGADO ST.	12450N	L:20,21	104
DELMONICO LN.	8800N	M:18	103
DELPHI ST.	18050N	J:19	84
DENTON LN.	5450N	P:17-20	125,126
DEPOE LN.	10950N	L:21	104
DESERT DR.	8600S	U:19,20	165
DESERT COVE AVE.	11000N	L:17-23	103-105
DESERT HILLS DR.	12100N	L:17	103
DESERT PARK LN.	7825N	N:17,19	125,126
		N:20	126
DESERT VIEW RD.	9740N	U:19	165
DEVONSHIRE AVE.	4200N	P:13-16	124-127
		P:18-22	148,149
DIAMOND ST.	1050N	R:20-22	103,104
DIANA AVE.	8650N	M:17-20	103,104
DIXILETA DR.	29800N	E:22,23	66
DOBBS LN.	9200S	U:15-20	164,165
DOBSON RD.	9600E	Q-X:25	128,150
			167,184
DOVE VALLEY RD.	33000N	D:22-24	66
DREAMY DRAW DR.	1725E	M-N:20	104,126
		M:21	104
DREY DR.	9775N	M:19	104
DREY LN.	725W	M:19	104
DREYFUS DR.	13075N	L:23,24	105
DROMEDARY DR.	4825E	P:22	127
DUNCAN ST.	22200S	F:32	186
DUNLAP AVE.	9000N	M:17-20	103,104
DUNLAP AVE.	9000N	N:18-20	125,126
DUNLAP RD.	3600S	S:9	144
DURANGO ST.	2000S	S:4-9	143-148
		S:18-20	144
		F:22,23	66
DYNAMITE BLVD.	28200N	F:22,23	66
DYSART RD.	13100W	K-T:11	101,123
			145
EAGLE CT.	4850W	J:17	83
EAGLEMAN DR.	5150E	V:22	166
EARLL DR.	3150N	Q:8,13,15-22	122,124
			127
EBERLE LN.	15500N	K:21	104
ECHO LN.	8400N	M:17-20	103,104
ECHO CANYON CIR.	4750E	P:22	127
ECHO CANYON DR.	4670E	P:22	127
ECHO CANYON PKWY	4850E	P:22	127
EDGEMERE ST.	1250E	Q:20	126
EDGEMONT AVE.	2850N	Q:16,18-22	125-127
EDNA AVE.	16625N	K:21	104
EL CAMINITO DR.	8350N	M:17-20	103,104
EL CAMINITO DR.	8250N	M:17,19,20	103,104
EL CAMINO CHIQUITA	5175N	P:21	126
EL CAMINO REAL	1800E	L-P	104
EL MIRAGE RD.	12300W	L-P	101,123
		R-T:12	145
ELEANOR CT.	8850N	M:20	104
ELECTRA LN.	23425N	G:14-17	82,83
ELLIOT RD.	10800S	U:15-18	164,166
		U:22-32	169
ELLIS ST.	7400S	T:19	148
ELLSWORTH AVE.	10800E	R-W:32	152,169
ELM ST.	4800N	P:16-22	125-127
ELSIE AVE.	5950E	P:23	127
ELSON LN.	12500W	Q:12	123
ELWOOD ST.	3600S	S:12,19	145-149
		S:20,22	145
EMILE ZOLA AVE.	13400N	L:21,22	104,105
ENCANTADA PL.	6525N	N:20	126
ENCANTO BLVD.	2300N	Q:7,9,14-20	122-126
ENCANTO DR. NE	775W	Q:19	126
ENCANTO DR. NW	990W	Q:19	126
ENCANTO DR. SE	2125N	Q:19	126
ENCANTO DR. SW	2125N	Q:19	126
ERICINAS LN.	4150S	S:20	148

PHOENIX & COUNTY

ENSENADA CT.	2725W	K:18	103
EQUESTRIAN TR.	12200S	V:22	166
ESCORBAR WAY	2275E	L:20,21	104
ESCONDIDO CT.	9500S	U:29	168
ESCONDIDO DR.	5750N	P:20	126
ESCUDA RD.	20000N	J:21	84
ESTES WAY	9450S	U:19	165
ESTRELLA DR.	12400S	V:15-17	164
ESTRID CIR.	13825N	K:23	105
EUCRID AVE.	8800S	U:17,19	164,165
		U:20	104
EUGIE AVE.	13575N	L:17-21	103,104
EUGIE TER.	13525N	L:23	105
EVA ST.	9100N	M:17,19,20	103,104
EVANS DR.	14525N	K:15,17	103-105
		K:18,21	127
		P:23	104
EVANS LN.	4600N	K:20,21	126
EVERETT DR.	14625N	Q:20	82
N. EVERGREEN ST.	1325E	J:15	127
EVERSON DR.	6725W	P:22,23	127
EXETER BLVD.	4300N	Q:14-22	124-127
		J:17	83
FAIRMOUNT AVE.	3950N	M:22	105
FAIRWAY CT.	4700W	R:15	146
FANFOL DR.	9600N	U:22	166
FARMER RD.	1505	P:20	126
FAWN DR.	7925S	U:22	166
FERN DR.	5180N	R:8,14-24	144-149
FILLMORE ST.	600N	K:18	103
FLAMENCO DR.	3025W	N:17	125
FLEETWOOD LN.	6900N	S:12,21	145-148
FLORENCE ST.	3100S	Q:19	126
FLOWER CIR.	3325N	Q:19	126
FLOWER ST.	3300N	Q:15-22	122-127
		N:17-20	125,126
		Q:21	126
FOOTHILL DR.	10525N	M:19	104
FOOTHILL DR.	22400N	H:18,24	83
FOREST GROVE AVE.	3500S	S:19	148
FOREST HILLS DR.	14650N	K:19	104
FOWLER ST.	6825W	R:15	146
FRANCISCO DR.	8250S	U:21	165
FREEMAN LN.	8575N	M:18,19	103,104
FREMONT RD.	7200S	T:19,20	148
FRESNO DR.	3475N	Q:22	127
FRIER DR.	7700N	N:17-19	125,16
FRIESS DR.	13950N	K:19,21	104,105
		K:23	104
		L:19	82
		J:15	148
		S:19	148
FULLAM ST.	18250N	L:18	103
FULTON ST.	3700S	R:23	147
		L:17,21	103,104
		N:17-20	125,126
		N:20	126
		R:16-23	147-149
		L:18	103
		U:19	165
		K:17,18	103,104
		K:21	168
		U:29	122,125
		P:7,17-21	126
			184,185
		K:19	104
		S:5,19-21	143,148
		Q-X:27	128,150
			167,184
GTNA DR.	8100N	M:20	104
GLEN EAGLES DR.	14925N	K:19	104
GLENLAIRE DR.	14400N	K:17	103
GLENDALE AVE.	7000N	N:8,9,11-20	123-126
GLENN DR.	7150N	N:17-20	125,126
E. GLENROSA AVE.	4300N	P:14-22	124-127
GOLD DUST AVE.	10150N	M:21-23	104,105
GOLDEN LN.	8850N	M:17,19,20	103,104
GOLDEN VISTA LN.	9325N	M:21	104
GOLF DR.	7010E	T:23	149
GRANADA RD.	1900N	Q:16-22	125-127
GRAND AVE.		H:9,10	101,102
		J:10,11	125,148
		K:11,12	125,148
		L:12-14	104
		M:15	164
		N:16	166
		P:17	166
		Q:18	125
		R:19	149
GRANDVIEW LN.	5425N	P:22	127
GRANDVIEW RD.	16475N	K:21	104
GRANT ST.	700S	R:17-20	147,148
GREENBRIAR DR.	17600N	J:18	83
GREENFIELD RD.	2075E	Q:20	126
GREENFIELD RD.	16000E	R-X:29	27,34,39
			151,168,185
GREENWAY LN.	15525N	K:21	104
GREENWAY RD.	6900S	T:19,20	148
GREENWAY RD.	15400N	K:8-11	101-105
		K:15-22	104
GRETA PL.	15385N	K:20	104
GRIFFIN AVE.	6425N	N:15	124
GRISWOLD DR.	8200N	M:17-20	103,104
GROVE ST.	5300S	T:17,19	147,148
		T:20	104
GROVERS AVE.	17800N	J:15,17-22	82-85
GUADALUPE DR.	9200S	U:22-31	166-169
GUMINA AVE.	12000S	V:17	164
		R:19,20	148
		V:22	166
		J:19	84
		S:4,5	143,148
		S:19-21	104
		K:19	105
		L:22	166
		V:22	83,84
		S:19	148
		S:19	148
		M:17-20	103,104
		R:8	144-148
		R:18-21	168
		W:28	83,84
		J:17-21	126
		Q:20,21	165
		U:19	165
		M:19-21	104
HADLEY ST.	900S	R:19,20	148
HALF MOON DR.	4850E	V:22	166
HALSTEAD DR.	17625N	J:19	84
HAMMOND LN.	2500S	S:4,5	143,148
		S:19-21	104
HANA MAUI DR.	50E	K:19	105
HANCOCK DR.	10650N	L:22	166
HANO ST.	11200S	V:22	166
HAPPY VALLEY RD.	25000N	G:16-19	83,84
HARDIN RD.	400W	S:19	148
HARMON PKWY.	375W	S:19	148
HARRISON DR.	8100N	M:17-20	103,104
HARRISON ST.	350S	R:8	144-148
		R:18-21	168
HARRISON ST.	14700S	W:28	83,84
HARTFORD AVE.	17350N	J:17-21	126
HARVARD ST.	2350N	Q:20,21	126
HARWELL DR.	7900S	U:19	165
HATCHER DR.	9400N	M:19-21	104

PHOENIX & COUNTY

HAVEN DR.	2450N	Q:15	124
HAWES RD.	2000E	R-W:31	152,169
HAYWARD AVE.	7800N	N:17-20	125,126
HAZEL DR.	9100S	U:17	164
HAZELWOOD PKWY.	4675N	P:15-22	124-127
HAZELWOOD ST.	4600N	P:15-22	124-127
HEARM RD.	14200N	K:17,18	103-105
		K:20,21	124-127
		K:23	127
HEATHERBRAE DR.	4250N	P:13-22	124-127
HELEN DR.	10450N	P:23	127
HELENA DR.	17475N	J:19-21	84
HELM DR.	14775N	K:22	105
HESS AVE.	2100S	S:4	143
HESS ST.	2100S	S:20,21	148
HIDALGO AVE.	5800S	T:12,13	145-149
		T:17-20	124-126
		T:22	151,168
HIGHLAND AVE.	4750N	P:15-21	185
HIGLEY RD.	16800E	R-X:29	185
			127
HILLCREST BLVD.	4650N	P:22,23	127
HILLERY DR.	14900N	K:20,21	104
HILLTOP RD.	5850E	P:23	127
HILTON AVE.	2200S	S:5-9	143-148
		S:19-21	166
		Y:22	14

PHOENIX & COUNTY

MINTON ST.	7300S	T:19	148
MISSION LN.	9200N	M:17-21	103,104
MISSOURI AVE.	5500N	P:7,14,17-21	122,124
			-126
MISTY WILLOW LN.	24200N	G:17	83
MITCHELL DR.	3500N	Q:14-22	124-127
MITCHELL ST. N.	1100E	Q:20	126
MOBILE LN.	5000S	T:17,19-21	147,148
MODOC DR.	12250S	V:22	166
MOHAVE ST.	1800S	S:9,18-20	144-148
MOHAVE ST.	4875E	Y:22	166
MOHAWK LN.	20600N	H:17,21	83,84
MONICA AVE.	17300N	J:21	84
MONONA AVE.	20850N	H:17,20	83,84
MONROE ST.	200N	R:18-21	147,148
MONTE WAY	9500S	U:19	165
MONTE CRISTO AVE.	16000N	K:17,18,21	103,104
MONTE VISTA RD.	2150N	Q:8,15-22	122-127
MONTEBELLO AVE.	5750N	P:17-22	125-127
MONTEBELLO CIR.	5725N	P:20	126
MONTECITO AVE.	4350N	P:13-23	124-127
MONTGEO CT.	2875W	K:18	103
MONTGOMERY WAY	3250N	Q:15-20,23	124-127
MONTROSS ST.	4150W	P:13-23	124-127
MONTTEZUMA ST.	325W	T,U:19	148,165
MONTROSS WAY	5850E	L:23	105
MOON LN.	1200W	K:19	104
MOON MOUNTAIN TR.	13625N	M:19	104
MOON VALLEY DR.	14550N	X,L:19	104
MORELAND ST.	1200N	R:5,8,17-22	143-149
MORGAN DR.	15400S	W:28	168
MORNINGSTAR DR.	5050E	V:22	166
MORNINGSTAR DR.	18000N	J:18	83
MORRIS DR.	225E	Q:19	126
MORROW DR.	18800N	J:17-19	83,84
MORTEN AVE.	7600N	N:17-20	125,126
MOUNTAIN AVE.	1000S	R:4	143
MOUNTAIN VIEW PASS	4225E	N:22	127
MOUNTAIN VIEW RD.	9800N	M:17-21	103,104
MULBERRY DR.	3360N	Q:15-22	124-127
MULBERRY ST.	3350N	Q:13	124
MUNDZ ST.	22200S	Y:32,33	186
MURIEL DR.	17750N	J:17-20	83,84
MURRAY LN.	2400N	Q:24	127
MYRTLE AVE.	7250N	N:17-20	125,126
NANCY LN.	6250S	T:17,19,20	147,148
NANCY RD.	15820N	K:15	102
NAPOLI CR.	18110N	J:19	84
NAYAJO	8300N	M:17	103
NAYAJO RD.	21200S	Y:29	185
NEWCASTLE CIR.	7175N	N:18	125
NEZ PERCE CIR.	20600S	Y:29	185
NICOLET AVE.	7300N	N:17-20	125,126
NISBET RD.	15000N	K:20,21	104
NORTH LN.	10500N	M:17-19,21,23	103-105
NORTH LOOP	20800S	Y:29	186
NORTHERN AVE.	8000N	M:8-21	101-104
NORTHVIEW AVE.	7350N	N:17-20	125,126
OAK ST.	2300N	Q:20-22	126-128
		Q:25-27	
OAKHURST WAY	5620E	L:23	105
OAKLEAF DR.	1350N	R:21	148
OASIS DR.	7505N	N:23	127
OCOTILLO LN.	9775N	M:21	104
E. OCGITILLO RD.	6750N	N:19-21	126,127
OCOTILLO HERMOSO	1900E	N:20	126
OLD SOUTHERN AVE.	6050S	T:19,20	148
W. OLIVE AVE.	9000N	N:8-17	123-125
OLNEY AVE.	10050S	U:16-19	164,165
		U:29-31	168,169
		Y:22	166
ONEIDA PL.	4100E	M:21,23	104,105
ONYX AVE.	10050N	J:19,21	84
ORAIT DR.	19600N	J:19,21	84
ORANGE DR.	5200N	P:12,17-22	123,125
			-127
ORANGE BLOSSOM DR.	5075N	P:23	127
ORANGE BLOSSOM LN.	3025N	Q:23	127
ORANGEWOOD AVE.	7500N	N:13,15,17-20	124-126
ORCHID LN.	8600N	M:17-20	103,104
OREGON AVE.	5325N	P:17-22	125-127
ORION ST.	9000S	U:29	168
ORMONDO WAY	5350N	P:20	126
OSAGE CIR.	4500E	V:22	166
OSBORN RD.	3400N	Q:8-10,15-27	122-128
OTTOMA ST.	11400S	V:22	166
PAISANO CIR.	3925N	Q:23	127
PAIUTE ST.	11600S	V:22	166
PALACIO DR.	5610N	P:20	126
PALACIO LN.	5615N	P:20	126
PALACIO PL.	1305E	P:20	126
PALACIO WY	1310E	P:20	126
PALM LN.	2000N	Q:8	122-127
		Q:16-22	
PALM CANYON DR.	3725E	N:21	126
PALMAIRE AVE.	7200N	N:17-20	125,126
PALMAIRE CIR.	7225N	N:18	125
PALMCROFT DR.	825W	Q:19	126
PALMCROFT WAY	1200W	Q:19	126
PALMER DR.	9450N	M:19	104
PALO VERDE DR.	5950N	P:14-20,22	125-127
PALO VERDE LN.	9775N	M:21	104
PALO VERDE ST.	11000S	V:29	168
PALOMINO RD.	5100N	P:22	127
PAPAGO CIR.	5150E	V:22	166
PAPAGO DR.	775H	R:23	149
PAPAGO ST.	1500S	S:9	144-148
		S:18,20	
PARADISE DR.	12050N	L:17,18	103-105
		L:20-22	
PARADISE LN.	16200N	K:15,17,18	102-105
		K:20-22	
PARADISE PARK DR.	3500E	J:21	84
PARADISE VILLAGE PKWY	4900E	L:22	105
PARAISO DR.	23100N	H:24	85
PARK ST.	7250S	T:22	149
PARKWAY DR.	4550S	T:17-20	147,148
PASADENA AVE.	5050N	P:7,12,17-22	122,123
			125-127
PASEO WAY	9300S	U:19,20	165
PATRICIA ST.	8675S	U:21	165
		P:31	
PATRICIA ANN LN.	15975N	K:15	102
PATRICIA JANE DR.	4675N	P:22	127
PATRICIO ST.	1750E	R:20	148
PAWNEE CIR.	11200S	V:22	166
PEARCE RD.	10175S	U:18	164

PHOENIX & COUNTY

PECAN RD.	5675S	T:13,17-20,22	146-149
PECOS RD.	17200S	W:16,17,21	164-169
		W:24-31	
		U:29	168
PEGASUS ST.	9150S	M:8-21	101-104
PEORIA AVE.	10600N	P-Y:8	122-144
PERRYVILLE RD.	18700W	L:15,16,18	102-105
PERSHING AVE.	13250N	L:19,21-23	
		K:20,21	104
PHILIPS RD.	16800N	U:19	165
PHOENIX HEIGHTS DR.	1600W	Q:14-16,18	124-127
PICCADILLY RD.	4000N	Q:19,21,22	
		Y:32	186
PICKETT ST.	22100S	U:20	165
PICKRELL DR.	8900S	U:19,20	165
PIDMONT RD.	9600S	U:19,20	165
PIERCE ST.	700N	R:17-23	147-149
PIERSON CIR.	4925N	P:15-21	124-126
PIERSON ST.	4850N	K,R:24	105,149
PIMA RD.	8800E	S:9,18-22	144-149
PIMA ST.	1600S	U:21,22	165
PIMA CANYON RD.	2900S	Q:15-22	124-126
PINCHOT AVE.	3050N	V:28	168
PINCUSION LN.	14950E	K:19	104
PINE VALLEY DR.	14920N	G:14,16-24	82-85
PINNACLE PEAK RD.	23400N	F:23	166
PINNACLE VISTA DR.	27400N	S:19	148
PINTO CIR.	4400E	K:19	104
PIONEER ST.	3300S	K:19	104
PIPING ROCK CT.	925W	K:19	104
PIPING ROCK RD.	14125N	J:19-21	84
PIUTE AVE.	19550N	N:20	126
PLACE D'VALENCIA	1500E	:20	104
PLEASANT DR.	7975N	T:20	148
PLEASANT LN.	6100S	J:20	84
POINCIANA LN.	17525N	L:17,18	103-105
POINSETTIA DR.	11875H	L:20-22	
		R:17-22	147-149
POLK ST.	400H	T:22	149
POLLOCK LN.	7350S	Q:23	127
POMERO AVE.	5650E	N:19	126
POMONA RD.	7275N	V:22	166
PONCA ST.	12300S	K:18	103
PONDEROSA LN.	15500N	W:28	168
PONY LN.	15200S	Y:19	165
POPPY LN.	1600W	K:15,17-19	102-104
PORT AU PRINCE LN.	15200N	K:17-19	103,104
PORT ROYAL LN.	14950N	P:22	127
PORTER DR.	5650H	R:5,8,17-22	143-149
PORTLAND ST.	1100N	J:19	84
POTOMAC BLVD.	18450W	M:22	166
POTOMAC ST.	4825E	Q:20	126
POTTER RD.	20800N	H:17	83
POTTER DR.	18400E	S-W:30	151,168
POWER RD.	13450N	L:20-23	104,105
PRESIDIO RD.	8800E	S-X:24	149,166
PRICE RD.	1275N	R:21	148
PRISCILLA CT.	4300S	S:19-21	148
PUEBLO AVE.	4300S	M:20	126
PUEBLO DR.	7950N	M:17-21	103,104
PUGET AVE.	8950H	M:17-20	103,104
PURDUE AVE.	9700H	H:17,18,20	83,84
QUAIL AVE.	21300N	P:19	126
QUESTA TIERRA DR.	225E		
		S,T:5	143
RAINBOW RD.	22700W	S:20	148
RAIROAN LN	2200S	P:17-22	125,126
RANCHO DR.	5900N	Q:20	126,148
RANDOLPH RD.	1425E	R:21	
		V:21-30	126-128
RAY RD.	14000S	S:19,20,22	148,149
RAYMOND ST.	3650S	P:17	125
READE AVE.	5025N		
REAMS RD. (See Reems Rd.)		R-W:30	151,168
RECKER RD.	17600E	F:23	66
RED BIRD RD.	27000N	P:22	127
RED ROCK DR.	5450N	W:17	164
REDBIRD CIR.	4600N	U:26,29,30	167,168
REDFIELD RD.	9750S	K:17,18,23	103-105
REDFIELD RD.	14100N	J-M:10	101,123
REEMS RD.	15500W	P-S:10	145
		J:19	84
RENEE DR.	18650N	Q:22	127
RHONDA DR.	2960N	Q:20	126
RICHLAND ST.	825E	T:22	149
RIDGE RD.	7450S	S:12	145
RIO VISTA LN.	2925S	S:6	143
RIPPLE RD.	2700S	W:30	168
RITTERHOUSE	20425S	L:12	101
RIVER DR.	12250W	S:19	148
RIVERSIDE ST.	4175S	P:20	126
RIVIERA PARKE DR.	1150E	Q:15,16,18	124-126
ROANOKE AVE.	2825N	Q:19	
		J:15-22	82,84
ROBERT E. LEE ST.	18200N	K:20	103
ROBERTS RD.	13800N	H:18	83
ROBIN LN.	22400N	P:22,23	127
ROCKRIDGE RD.	5300N	J:19	84
ROCKWOOD DR.	18700N	T:12,17-22	145,147
ROESER RD.	5200S		-149
		P:14-22	124-127
ROMA AVE.	4450H	T:17,19	125,126
ROWLEY AVE.	4950S	S,T:4	143
ROOKS RD.	25900W	R:5,8,16-22	143-148
ROOSEVELT ST.	1000H	N:12,17-20	123,125
ROSE LN.	6250N	Q:16	125
		H:17-21	83,84
ROSE CIRCLE DR.	3210N	J:22	85
ROSE GARDEN LN.	21000N	J:19	84
ROSE MARIE LN.	18375N	L:18	103
ROSEMONTE DR.	18825N	P:16	125
ROSEWOOD AVE.	12625N	H:17	83
ROSEWOOD LN.	4875N	L:21	104
ROSS AVE.	20900N	N:17-20	125,126
ROVEEN AVE.	13125N	N:20	126
ROVEY CIR.	6050N	K:20	104
ROVEY AVE.	6025N	P:21	126
ROWLANDS RD.	14350N	M:17	103
ROYAL CIRCLE DR.	3985E	M:17	103
ROYAL PALM CIR.	5025E		
ROYAL PALM DR.	8125N	M:17-20	103,104
ROYAL PALM DR.	8150N	M:19	104
ROYAL PALM SQ.	8100N	P:22	127
ROYAL VIEW DR.	4825N	P:22	127
RUBICON AVE.	5075E	L:17	103
RUE DE LAMOUR	13650N	N:24	127
RUIDOSA	7800N	S-W:23	149,166
RURAL DR.	7200E	M:17-20	103,104
RUTH AVE.	8700N		

PHOENIX & COUNTY

RYAN RD.	19600S	X:26,32	184,186
		V:22	166
SACATON ST.	11050S	J:19	84
SACK DR.	18850N	M:19	104
SADDLE LN.	10175N	M:19	104
SADDLE ROCK	225E	P:22	127
SADDLE TOEK DR.	4900E	P:23	127
SAGE DR.	5450N	V:22	166
SAGUARO CIR.	12200S	L:12	101
SAGUARO DR.	10810N	G:17	83
SAGUARO PARK LN.	24050N	P:23	127
SAGUARO RD.	6225E	M:21	104
SAHUARO BLVD.	9275N	P:21	126
SAHUARO DR.	2625E	L:12,17-22	101,103
SAHUARO DR.	10800N		-105
		L:20	104
SAHUARO RD.	12825N	R:4	143
SAHUARO ST.	800S	U:22	166
SAN GABRIEL AVE.	10650S	P:14-20	124-126
SAN JUAN AVE.	5650N	V:17,18	164
SAN JUAN RD.	13200S	P:14,17-22	124-127
SAN MIGUEL AVE.	5700N	J:17	83
SANDRA CIR.	17400N	K:15,17,18,20,22	104
SANDRA TER.	16450N	H:18,24	83
SANDS DR.	22100N	J:17	83
SANDTRAP CT.	4750W	L:23	105
SANDY LN	12400N	N:22	127
SANDY MOUNTAIN RD.	7240N	Z:30-32	185,186
SANITAN BLVD.	26000S	J:5-9	122,144
SARIVAN AVE.	16300W	J:18	83
SCHILL DR.	17550N	J:1	

PHOENIX & COUNTY

WEDGEWOOD DR.	16500N	K:13	102
WELDON AVE.	3700N	Q:14-23	124-127
WEST RD.	3750S	S:19	148
WESTCOTT DR.	19000N	J:17-19	83,84
WESTERN STAR BLVD.	10500S	Y:16	164
WESTVIEW DR.	4240N	P:15	124
WESTVIEW DR.	4240N	P:19	126
WETHERSFIELD RD.	12300N	L:17,18 L:21-23	103-105
WHITE GATES DR.	5250N	P:22	127
WHITNEY LN.	15025N	K:22	105
WHITTIER DR.	1625E	Q:20	126
WHITTON AVE.	3600N	Q:8,14-22	122,124 127
WHY WORRY LN.	990W	M:19	104
WHY WORRY LN.	8725N	M:19	104
WIER AVE.	4800S	T:17,19-21	147,148
WIKIEUP ST.	19475N	J:19	84
WILDER RD.	425W	N:19	126
WILLETTA ST.	1400N	R:8,16-22	144-149
WILLIAMS DR.	22600N	H:18,19	83,84
WILLIAMS DR.	22600N	H:24	85
WILLIAMS FIELD RD.	15600S	W:21-30	165-168
WILLIS RD.	18000S	X:25-27,29	184
WILLOW AVE.	13350N	K:18,19,21	103,104
WILSHIRE DR.	2625N	Q:15-19,21,22	124-127
WILSON ST.	50N	R:18	147
WIMBLEDOH CT.	4900W	J:17	83
WINCHEMB DR.	14340N	K:21,22	104,105
WINDROSE DR.	12700N	L:17-19 L:21-23	103-105
WINDSOR AVE.	2800N	Q:8,15-24	122-127
WING FOOT RD.	14475W	K:19	104
WINNEBAGO ST.	4805E	Y:22	166
WINSLOW AVE.	2900S	S:21,22	148,149
WINSTON DR.	8550S	U:19-21	165
WINTER DR.	7950N	M:19-20	126
WINTU ST.	11300S	Y:22	166
WOLF ST.	4775W	P:15,16	124,125
WOLFREY DR.	11200N	L:12	101
WONDERVIEW RD.	5129N	P:22	127
WOOD DR.	13200N	L:18,19	103,104
WOOD ST.	4200S	S:20-22	148,149
WOODLAND AVE.	275N	R:18	148
WOODRIDGE DR.	17050N	J:17,18	83
WOODWARD DR.	2725N	Q:19	126
WORTHMAN WAY	4300E	N:22	127
YALE ST.	2550N	P:20-22	126,127
YAYAPAI ST.	1300S	S:8-20	145,148
YMADE ST.	11100S	Y:22	166
YORKSHIRE DR.	19400N	J:17	83
YOW ST.	10900S	Y:22	166
YUMA RD.	1150S	R:4-11	143-145
YUCCA ST.	11300N	L:17,18 L:20,21 S:18-21	103,104 147,148
YUMA ST.	1400S	S:18-21	147,148
ZOE ELLA WAY	15475W	K:15	102
ZUMA CIR.	4450E	Y:22	166
ZUNI CT.	9150S	U:20	165
1ST AVE.	100W	K,M,U:19	104,126 148,165
1ST DR.	100W	M,U:19	104,165
1ST PL.	100E	N:19	126
1ST ST.	100E	J,L,P,R,U:19	84,104 126,148 165
2ND AVE.	200W	K,M,U:19	104,126 148,165
2ND DR.	200W	M,N,P:19	104,126
2ND PL.	200E	J,M,N,Q,S:19	84,104 126,148
2ND ST.	200E	J,K,M,U:19	84,104 126,148 165
2ND WAY	200E	M:19	104
3RD AVE.	300W	K,M,U:19	104,126 148,165
3RD DR.	300W	M,R:19	104,148
3RD PL.	300E	J,S,U:19	84,148 165
3RD ST.	300E	J,L,U:19	84,104 126,148 165
4TH AVE.	400W	M,U:19	104,126 148,165
4TH DR.	400N	N:19	126
4TH PL.	400E	J,N,P,T:19	84,126 148
4TH ST.	400E	J,M,U:19	84,104 126,148 165
5TH AVE.	500W	K,M,U:19	104,126 148,165
5TH PL.	500E	J,K,N,U:19	84,104 126,165
5TH ST.	500E	J,K,L,U:19	84,104 126,148 165
6TH AVE.	600W	K,N,U:19	104,126 148,165
6TH DR.	600W	M,P,R,U:19	104,126 148,165
6TH PL.	600E	M,N,U:19	104,126 165
6TH ST.	600E	J,K,M,U:19	84,104 126,148 165
6TH WAY	600E	N:19	126
7TH AVE.	700W	H,U:19	84,104 126,148 165
7TH DR.	700W	N,P:19	126
7TH PL.	700E	K,M,N,T,U:20	104,126 148,165
7TH ST.	700E	H,U:19	84,104 126,148 165
8TH AVE.	800W	M,S,U:19	104,126 148,165
8TH DR.	800W	P:19	126
8TH PL.	800E	M-P,R,T,U:20	104,126 148,165
8TH ST.	800E	K,M,U:20	104,126 148,165
8TH WAY	800E	K:20	104

PHOENIX & COUNTY

9TH AVE.	900W	L,U:19	104,126 148,165
9TH DR.	900W	L:19	104
9TH PL.	900E	N,Q,R,U:20	126,148
9TH ST.	900E	M,U:20	104,126 148,165
9TH WAY	900E	R:20	148
10TH AVE.	1000W	J,L,U:19	84,104 126,148 165
10TH DR.	1000W	L,M,P:19	104,126
10TH PL.	1000E	L-R:20	104,126 148
10TH ST.	1000E	K,M-T:20	104,126 148
11TH AVE.	1100W	L-T:19	104,126 148
11TH DR.	1100W	P:19	126
11TH PL.	1100E	L-P,R:20	104,126 148
11TH ST.	1100E	M,U:20	104,126 148,165
11TH WAY	1100E	N,P,R:20	126,149
12TH AVE.	1200W	L-U:19	104,126 148,165
12TH DR.	1200W	P:19	126
12TH PL.	1200E	M-R,T:20	104,126 148
12TH ST.	1200E	J-U:20	84,104 126,148 165
12TH WAY	1200E	N:20	126
13TH AVE.	1300W	J,L-T:19	84,104 126,148
13TH DR.	1300W	P:19	126
13TH LN.	1300W	L:19	104
13TH PL.	1300E	M,U:20	104,126 148,165
13TH ST.	1300E	M,U:20	104,126 148,165
13TH WAY	1300E	Q,T:20	126,148
14TH AVE.	1400W	J,L,T:19	84,104 148
14TH DR.	1400W	N:19	126
14TH PL.	1400E	M-R,T:20	104,126 148
14TH ST.	1400E	L-U:20	104,126 148,165
14TH WAY	1400E	T:20	148
15TH AVE.	1500W	J,L,U:19	84,104 126,148 165
15TH DR.	1500W	J,L-Q,S:19	84,104 126,148
15TH LN.	1500W	L,M:19	104
15TH PL.	1500E	J,M-Q,S:20	84,104 126,148
15TH ST.	1500E	L-S,U:20	104,126 148,165
16TH AVE.	1600W	J-S:19	84,104
16TH DR.	1600W	J-T:19	84,104 126,148
16TH LN.	1600W	N:19	126
16TH PL.	1600E	K-N,R,U:20	104,126 148,165
16TH ST.	1600E	J-U:20	84,104 126,148 165
16TH WAY	1600E	U:20	165
17TH AVE.	1700W	J-T:19	84,104 126,148
17TH DR.	1700W	J-P,R-T:19	84,104 126,148
17TH LN.	1700W	J,M,T:19	84,104 126,148
17TH PL.	1700E	K,U:20	104,126 148,165
17TH ST.	1700E	M,U:20	104,126 148,165
17TH WAY	1700E	M,Q,T,U:20	104,126 148,165
18TH AVE.	1800W	J,L-T:19	84,104 126,148
18TH DR.	1800W	J,L-S:19	84,104 126,148
18TH PL.	1800E	N,P,S,T:20	126,148
18TH ST.	1800E	K,U:20	104,126 148,165
19TH AVE.	1900W	G,U:18	83,103 125,147 164
19TH DR.	1900W	J,N-Q,T:18	83,125 147
19TH LN.	1900W	J:18	83
19TH PL.	1900E	R-T:20	126,148
19TH ST.	1900E	N,U:20	126,148 165
20TH AVE.	2000W	J,L,N-T:18	83,103 125,147
20TH DR.	2000W	J,L,N-R,T:18	83,103 125,147 164
20TH LN.	2000W	J,L,N,T:18	83,103 125,147
20TH PKWY	2000W	J:18	83
20TH PL.	2000E	J,K,P-T:20	84,104 126,148
20TH ST.	2000E	H-L,N-U:20	84,104 126,148 165
21ST AVE.	2100W	H,J,L-T:18	83,103 125,147
21ST DR.	2100W	J,L-N,Q,T:18	83,103 125,147
21ST LN.	2100W	L:18	103
21ST PL.	2100E	K,L,N-T:20	104,126 148
21ST ST.	2100E	H-K,N-U:20	84,104 126,148 165
21ST WAY	2100E	T:20	148
22ND AVE.	2200W	H-T:18	83,103 125,147
22ND DR.	2200W	J,N-Q:18	83,125
22ND LN.	2200W	J:18	83
22ND PL.	2200E	J,L,N-R,T:20	84,104 126,148 164
22ND ST.	2200E	H-T:20	84,104 126,148

PHOENIX & COUNTY

22ND WAY	2200E	L,T:20	104,148
23 AVE.	2300W	H-Q,T,U:18	83,103 125,147 164
23RD DR.	2300W	K,L,N-Q:18	83,103 125,147
23RD LN.	2300W	K,M:18	103,125
23RD PL.	2300E	K,L,N-Q,S,T:20	104,126 148
23RD RD	2300W	K:18	103
23RD ST.	2300E	J-L,N-T:20	84,104 126,148
23RD WAY	2300E	N:20	126
24TH AVE.	2400W	H-R:18	83,103 125,147
24TH DR.	2400W	H-L,N,Q:18	83,103 125
24TH LN	2400W	J:18	83
24TH PL.	2400E	K,M-S,U:21	104,126 148,165
24TH ST.	2400E	L-U:20	104,126 148,165
24TH WAY	2400E	J,U:21	84,165
25TH AVE.	2500W	J-L,R,S,U:18	83,103 147,164
25TH DR.	2500W	K,N-Q:18	103,125
25TH LN.	2500W	M:18	125
25TH PL.	2500E	J-M,Q-S,U:21	84,104 126,148 165
25TH ST.	2500E	J-M,P-U:21	84,104 126,148 165
25TH WAY	2500E	J:21	84
26TH AVE.	2600W	H,K-R:18	83,103 125,147
26TH DR.	2600W	L,N,P:18	103,125
26TH LN.	2600W	N,P:18	125
26TH PL.	2600E	K,L,Q,S:21	104,126 148,165
26TH ST.	2600E	J,K,M,P-U:21	84,104 126,148 165
27TH AVE.	2700W	H,J,M-U:18	83,103 125,147
27TH DR.	2700W	K,M-P,R:18	103,125 147
27TH LN.	2700W	R:18	147
27TH PL.	2700E	J-M,Q-T:21	84,104 126,148
27TH ST.	2700E	J-M,Q-U:21	84,104 126,148 165
27TH WAY	2700E	L:21	104
28TH AVE.	2800W	H,K,M-S:18	83,103 125,147
28TH DR.	2800W	K,L-P,R,S:18	103,125 147
28TH PL.	2800E	J-M,P-S:21	84,104 126,148
28TH ST.	2800E	H-M,P-U:21	84,104 126,148 165
28TH WAY	2800E	K-M:21	104
29TH AVE.	2900W	H-S,U:18	83,103 125,147 164
29TH DR.	2900W	J-M,P-R:18	83,103 125,147
29TH PL.	2900E	J-M,P-R:21	84,104 126,148
29TH ST.	2900E	J-M,P-T:21	84,104 126,148
29TH WAY	2900E	K:21	104
30TH AVE.	3000W	H-S:18	83,103 125,147
30TH DR.	3000W	K-P,R:18	103,125 147
30TH LN.	3000W	N:18	125
30TH PL.	3000E	L,M,P-R:21	104,126 148
30TH ST.	3000E	J-M,P-T:21	84,104 126,148
31ST AVE.	3100W	J-S:18	83,103 125,147
31ST DR.	3100W	K,L,N,P:18	83,103 125
31ST LN.	3100W	K,L,N,P:18	83,103 125
31ST PL.	3100E	L,M,P-R:21	104,126 148
31ST ST.	3100E	K-M,P-R,T:21	84,104 126,148 165
31ST WAY	3100E	P:21	126
32ND AVE.	3200W	K-R:18	103,125 147
32ND CIR.	3200W	L:18	103
32ND DR.	3200W	K,L,N,P,R:18	103,125 147
32ND LN.	3200W	K,L:18	103
32ND PL.	3200E	K-M,P-R:21	104,126 148
32ND ST.	3200E	H-M,P-U:21	84,104 126,148 165
32ND WAY	3200E	P,Q:21	126
33RD AVE	3300W	J-S:18	83,103 125,147
33RD DR.	3300W	J-P:18	83,103 125,147
33RD PL.	3300E	K-M,P,Q:21	104,126 148
33RD ST.	3300E	K-M,P-R,T:21	104,126 148
33RD WAY	3300E	K,M:21	104
34TH AVE.	3400W	J,K,M-R:18	83,103 125,147
34TH DR.	3400W	J,L-R:18	83,103 125,147
34TH LN.	3400W	J:18	83
34TH PL.	3400E	K-M,P,Q,T:21	104,126 148
34TH ST.	3400E	K-M,P-T:21	104,126 148
34TH WAY	3400E	J,K,M:21	84,104
35TH AVE.	3500W	H-U:17	83,103 125,147 164
35TH DR.	3500W	H,K-R,T:17	83,103 125,147

PHOENIX & COUNTY

35TH LN.	3500W	M:17	103
35TH PL.	3500E	K,M,P,Q:21	104,126
35TH ST.	3500E	K-M,P-R,T:21	104,126 148
35TH WAY	3500E	K,P:21	104,126
36TH AVE.	3600W	H,K-R,T:17	83,103 125,147
36TH DR.	3600W	H,K-R,T:17	83,103 125,147
36TH LN.	3600W	N:17	125
36TH PL.	3600E	K,R:21	104,148
36TH ST.	3600E	J-T:21	84,104 126,148
36TH WAY	3600E	K:21	104
37TH AVE.	3700W	H-R:17	83,103 125,147
3			

PHOENIX & COUNTY

Table listing Phoenix & County addresses and zip codes. Columns include address, zip code, and a numerical value. Example: 49TH DR. 4900W L,P,Q,U:17 103,125

PHOENIX & COUNTY

Table listing Phoenix & County addresses and zip codes. Columns include address, zip code, and a numerical value. Example: 70TH DR. 7000W J-L,P,Q,S:15 82,102

PHOENIX & COUNTY

Table listing Phoenix & County addresses and zip codes. Columns include address, zip code, and a numerical value. Example: 174TH ST. 17400E U:30 168

SCOTTSDALE

Table listing Scottsdale addresses and zip codes. Columns include address, zip code, and a numerical value. Example: BELGIAN TR. 8150E M:24 105

Rio Verde

Table listing Rio Verde addresses and zip codes. Columns include address, zip code, and a numerical value. Example: ARROYO WAY 18450E B

Scottsdale

Table listing Scottsdale addresses and zip codes. Columns include address, zip code, and a numerical value. Example: AARIEF TR. 10550N M:24 105

SCOTTSDALE

HEATHERBRAE DR.	4200N	P:24	127
HELM DR.	14775N	K:24	105
HIGHLAND AVE.	4750N	P:23,24	127
HINTON ST.	7550E	P:Q:23,24	127
HOLLY ST.	2100N	Q:23,24	127
HOPU WAY.	6675E	Q:23	127
HORSeshOE LN.	6575N	M:24	127
HUBBELL ST.	2050N	Q:23,24	127
HUNTER TR.	10450N	M:24	105
INDIAN BEND RD.	7000N	N:24	127
INDIAN SCHOOL RD.	4100N	P:23,24	127
INDIANOLA AVE.	3900N	Q:24	127
INNER CIRCLE	7400N	N:24	127
IRONWOOD DR.	10200N	M:24	105
JACKRABBIT RD.	5500N	P:24,25	127,128
JENAN DR.	11750N	L:23,24	105
JOSHUA TREE LN.	6875N	N:24	127
KACHINA LN.	6475E	Q:23	127
KALARAMA AVE.	7775E	Q:24	127
KALIL CIR.	11475N	L:23,24	105
KALIL DR.	11525N	L:25	106
KAREN DR.	15300N	K:24	105
LEM DR.	6200N	N:24	127
KIMSEY LN.	850N	R:24	149
KRALL ST.	6700N	N:24	127
LA REATA AVE.	2875N	Q:24	127
LAFAYETTE BLVD.	4150N	P:23	127
LAREDO LN.	5740N	P:24	127
LATHAM ST.	1150N	R:23,24	149
LAUREL LN.	11950N	L:23	105
LEWIS AVE.	2400N	Q:23,24	127
LINCOLN DR.	6500N	N:24	127
LIPPIZANI TR.	10300N	M:24	105
LOMA LINDA	7800E	R:24	149
LOMALAND DR.	1450N	R:23,24	149
MACKENZIE DR.	4225N	P:24	127
MAIN ST.	3950N	Q:23,24	127
MALCOMB DR.	9950N	N:23,24	127
MANZANITA DR.	8050N	M:24	105
MARLETTE AVE.	6350N	N:24	127
MARSHALL WAY	7100E	P:Q:23	127
MARY KATHERINE DR.	11500N	L:25,26	106
MARIPOSA DR.	4900N	P:24	127
MARIPOSA ST.	4900N	P:23,24	127
MCKINLEY ST.	800N	R:24	149
MCCORMICK PKY.	7800N	N:24	127
MCDONALD DR.	6000N	N:23,24	127
MCDOWELL DR.	1600N	Q:23,24	127
MCKNIGHT AVE.	4000N	Q:24	127
MCLELLAN AVE.	6600N	N:24	127
MEADOWBROOK AVE.	4600N	P:24	127
MEDLOCK DR.	5100N	P:24	127
MERCER LN.	10900N	L:23,24	105
MESCAL ST.	11100N	L:23	105
MILLER DR.	7600E	P-R:24	127,149
MINNEZONA AVE.	4550N	P:24	127
MIRIAM TR.	10550N	M:24	105
MITCHELL DR.	3500N	Q:23,24	127
MOHAVE WAY	6575E	Q:23	127
MONTE VISTA RD.	2150N	Q:23,24	127
MONTEBELLO AVE.	5750N	P:24	127
MONTECITO AVE.	4350N	P:23,24	127
MONTEREY WAY	3250N	Q:23,24	127
MONTEROSA ST.	4150N	P:23,24	127
MORELAND ST.	1200N	R:23,24	149
MORGAN TR.	10300N	M:24	105
MOUNTAIN VIEW RD.	9800N	M:23,26,27	105,106
MULBERRY ST.	3350N	Q:24	127
MUNSON TR.	10550N	M:24	105
MURRAY LN.	2450N	Q:24	127
MUSTAFA TR.	8600E	M:24	105
MUSTANG TR.	10400N	M:24	105
NABORR TR.	8550E	M:24	105
NASEEM TR.	10300N	N:24	105
NAYAJO TR.	6525E	Q:23	127
NEALE DR.	5875N	P:24	127
NOGALES RD. (N)	7250N	N:24	127
NORTH LN.	10500N	M:23	105
NORTHERN AVE.	8000N	M:24	105
NORTHLAND DR.	4950N	P:24	127
OAK ST.	2300N	Q:23,24	127
OCOTILLO RD.	12450N	L:25	106
OLIVE AVE. (E.)	3925N	Q:23,24	127
ONYX AVE.	10050N	M:23	105
ORANGE AVE.	7000E	P:Q:23	127
ORANGE BLOSSOM LN.	5100N	P:24	127
OSBORN DR.	3350N	Q:24	127
OSBORN RD.	3400N	Q:23,24	127
PAIUTE WAY	6425E	Q:23	127
PALM LN.	2000N	Q:23,24	127
PALO VERDE DR.	5950N	P:24	127
PALO VERDE LN.	5950N	P:24	127
PALOMINO AVE.	2625N	Q:24	127
PALOMINO RD.	9250N	M:27	106
PALOMINO TR.	10500N	M:24	105
PAPAGP DR.	755N	R:24	149
PARADISE DR.	12050N	L:23-25	105,106
PARADISE PKWY.	4850N	P:23	127
PARADISE RD.	6850E	L:23	105
PARDISE VIEW ST.	7510E	N:24	127
PARKVIEW DR.	2175N	Q:23	127
PARKWAY AVE.	7725E	P:Q:24	127
PASADENA AVE.	5050N	P:23,24	127
PASO TR.	10350N	M:24	105
PECOS LN.	5475N	P:24	127
PICADILLY RD.	4000N	Q:24	127
PIERCE ST.	700N	R:24	149
PIMA RD.	8800E	K-R:24	105,127
PINCHOT AVE.	3050N	Q:23,24	127
PINE DR.	1775N	Q:24	127
PINTO LN.	6625E	Q:23	127
PINTO TR.	8200E	M:24	105
PLAZA AVE.	5350N	P:24	127
PLEASANT RUN	7860N	N:24	127
POLK ST.	400N	N:24	127
POPPY DR.	2975N	R:24	149
PORTAL AVE.	6200E	Q:23	127
PORTLAND ST.	1100N	R:23,24	149
PRINCETON AVE.	2650N	Q:24	127
PUEBLO WAY	6775E	Q:23	127

SCOTTSDALE

QUARTERHORSE TR.	10400N	M:24	105
RAINTREE CT.	8700N	M:24	105
RANCHO VISTA DR.	4850N	P:23,24	127
RANGE AVE.	2675N	Q:24	127
RASHMAN TR.	10550N	M:24	105
REDELL AVE.	7575E	Q:24	127
REDFIELD RD.	14100N	K:24	105
REDWING RD.	6625N	N:24	127
REED RD.	7000E	M:23	105
ROANOKE AVE.	2825N	Q:24	127
ROCKING RD.	7425E	N:24	127
ROGERS LN.	7600E	Q:24	127
ROMA AVE.	4450N	P:24	127
ROOSEVELT ST.	1000N	R:24	149
ROSE CIRCLE DR.	3100N	Q:23	127
ROSE LN.	6250N	N:24	127
ROSEWOOD LN.	4875N	P:24	127
ROYEY AVE.	6050N	M:23,24	127
ROYAL PALM RD.	8200N	M:24	105
SADDLEBAG TR.	7300E	P:24	127
SADDELEHORN TR.	9475N	M:27	106
SAGE DR.	5450N	P:24	127
SAN CARLOS RD. (S.C.)	7450N	N:24	127
SAN MIGUEL AVE.	5700N	P:24	127
SAN MANUEL RD. (S.M.)	7400N	N:24	127
SANDALWOOD DR.	5210N	P:24	127
SANDPIPER DR.	7400N	N:24	127
SCOTTSDALE RD.	7200E	H-R:23	85,105,127,149
SELLS DR.	4475N	P:24	127
SHANGRI-LA RD.	11200N	L:25	106
SHARIDAN ST.	2450N	Q:23,24	127
SHEA BLVD.	10600N	L:23-28	105-107
SHEFLAND TR.	10450N	M:24	105
SHOEMAN LN.	4475N	P:24	127
SIERRA VISTA DR.	6550N	N:24	127
SILVER SPUR ST.	12400E	M:27	106
SOLANO DR.	5800N	P:24	127
SOLCITO LN.	6050N	N:24	127
SPARREH	9400N	M:27	106
SPANISH BARB	10450N	M:24	105
SPUR CIR.	6000E	Q:23	127
STARLIGHT WAY	5850N	P:24	127
STETSON DR.	4350N	P:23,24	127
SUNDOWN CIR.	5925N	P:24	127
SUNDOWN DR.	7525E	L,P:24	105,127
SUNNYSIDE DR.	11800N	L:23-26	105,106
SUNSET TR.	8500E	R:24	149
SUPAI WAY	6925E	Q:23	127
SUTTON DR.	13375N	L:24	105
SWEETWATER AVE.	13000N	L:24	105
TAYLOR ST.	500N	R:24	149
TERRACE DR.	4775N	P:24	127
THOMAS RD.	2900N	Q:23,24	127
THORNWOOD ACRES	4700N	P:23	127
THORNWOOD DR.	4800N	P:23,24	127
THOROUGHSHED TR.	10250N	M:24	105
THUNDERBIRD RD.	13800N	K:24	105
TIMBERLANE CT.	7400E	M:24	105
TOMBSTONE RD. (TM.)	7625E	N:24	127
TUCKEY LN.	6650N	N:24	127
TUCSON DR. (TSN)	7400N	N:24	127
TURNEY AVE.	4400N	P:24	127
TURQUOISE AVE.	9850N	M:23	105
VALLEY VIEW RD.	5650N	P:24	127
VALLEY VISTA DR.	6150N	N:24	127
VALLEY VISTA LN.	6150N	N:24	127
VAN BUREN ST.	300N	R:24	149
VERDE LN.	2950N	Q:24	127
VERNON AVE.	2375N	Q:23,24	127
VIA AZUL	7950E	M:24	105
VIA BONITA	8500N	M:24	105
VIA BUENA	8200E	M:24	105
VIA CAMELLO DEL NORTE	7900E	N:24	127
VIA CAMELLO DEL SUR	7950E	N:24	127
VIA CAMPO	8200N	M:24	105
VIA COSTA	8100N	M:24	105
VIA DE AMIGOS	8200E	N:24	127
VIA DE AMOR	8100E	N:24	127
VIA DE BELLEZA	7100N	N:24	127
VIA DE CERRO	7800N	N:24	127
VIA DE CORTO	8400N	M:24	105
VIA DE DORADO	7245N	N:24	127
VIA DE ENCANTO	7230N	N:24	127
VIA DE LA COMPANA	8550E	N:24	127
VIA DE LA ENTRADA	7100N	N:24	127
VIA DE LA ESCUELA	7550N	N:24	127
VIA DE LA GENTE	7060N	N:24	127
VIA DE LA LUJIA	7550N	N:24	127
VIA DE LA MONTANA	8650E	N:24	127
VIA DE LA SOMBRA	8500E	N:24	127
VIA DE LAS BRISAS	8625E	N:24	127
VIA DE LAS FLORES	7550N	N:24	127
VIA DE LINDO	8350N	M:24	127
VIA DE LOS LIBROS	7400N	N:24	127
VIA DE LOS NINOS	8425E	N:24	127
VIA DE MAS	8250E	N:24	127
VIA DE PAESIA	8050E	N:24	127
VIA DE REPOSA	8500N	N:24	105
VIA DE SERENO	7220N	N:24	127
VIA DE VENTURA	8100N	N:24	127
VIA DE VIDA	8150E	N:24	127
VIA DE VIVA	7340N	N:24	127
VIA DEL ALEGRIA	8250E	N:24	127
VIA DEL ARBOR	7500N	N:24	127
VIA DEL DESERTO	7600N	N:24	127
VIA DEL FUTURO	71100N	N:24	127
VIA DEL JARDIN	7700N	N:24	127
VIA DEL LAGO	7700E	M:24	105
VIA DEL MUNDO	8525E	N:24	127
VIA DEL PARAISO	8650E	N:24	127
VIA DEL PARQUE	7600N	N:24	127
VIA DEL PLACITO	8200N	M:24	105
VIA DEL SENDERO	8600E	N:24	127
VIA DEL SOL	8450E	N:24	127
VIA DEL YALLE	7550N	N:24	127
VIA DEL YENCINO	7450N	N:24	127
VIA ELEMENTAL	8500E	N:24	127
VIA ESTRELLA	10300N	N:24	105
VIA HERMOSA	8250N	M:24	105
VIA LINDA	8300N	N:24	105
VIA MANANA	8600E	N:24	127
VIA MARINA	8000N	M:24	105
VIA MIA	7900E	M:24	105
VIA NUEVA	8025E	N:24	127

SCOTTSDALE

VIA PARQUE	7775N	H:24	127
VIA PASEO DEL NORTE	7500N	N:24	127
VIA PASEO DEL SUR	7200N	N:24	127
VIA RICO	7850E	M:24	105
VIA RIO	8000N	M:24	105
VIA ROSA	7900E	M:24	105
VIA RUIDOSA	7650N	N:24	127
VIA SIERRA	8150N	H:24	105
VIA SIESTA	8650E	H:24	127
VIA SONRISA	7160N	N:24	127
VIA TAZ NORTE	7650N	N:24	127
VIA TAZ SUR	7600N	N:24	127
VILLA WAY	750N	R:24	149
VIRGINIA AVE.	2600N	Q:23	127
VISTA DR.	5200N	P:24	127
WELDON AVE.	3700N	Q:23,24	127
WELLS FARGO AVE.	7245E	P:Q:24	127
WELSH TR.	10400N	M:24	105
WESTERN PARK DR.	4200N	P:23	127
WETHERSFIELD RD.	12300N	L:24	105
WHISPERING WINDS RD.	6325N	N:24	124
WHITTON AVE.	3600N	Q:23,24	127
WILLETTA ST.	1490N	R:23,24	149
WILLOWHAIN CT.	8800N	M:24	105
WILSHIRE DR.	2525N	Q:23,24	127
WINDSOR AVE.	2800N	Q:23,24	127
WINFIELD SCOTT	7250E	P:24	127
WOOD DR.	13200N	L:24	105
WOODLAND CT.	7475E	M:24	105
WOODMERE FRWY.	7525E	P:24	127
WOODS LANE	8800N	H:24	105
WOODSHIRE COVE	8550N	M:24	105
1ST AVENUE	4050N	Q:23,24	127
1ST STREET	4000N	Q:23,24	127
2ND STREET	3900N	Q:23,24	127
3RD AVENUE	4200N	P:23	127
3RD STREET	3800N	Q:23,24	127
4TH STREET	3700N	Q:23,24	127
5TH AVENUE	4250N	P:23,24	127
5TH STREET	3600N	Q:23	127
6TH AVENUE	4300N	P:23,24	127
6TH STREET	3500N	Q:23,24	127
56TH PLACE	5650E	Q:23	127
56TH STREET	5600E	Q:23	127
57TH PLACE	5750E	Q:23	127
57TH STREET	5700E	Q:23	127
58TH PLACE	8550E	Q:23	127
58TH STREET	5800E	Q:23	127
60TH PLACE	6050E	L:23	105

SUN CITY-YOUNGTOWN

CROSBY DR.	11000N	L:13	102
CROWN POINT CT.	9900W	K:13	102
CUMBERLAND DR.	10200N	M:13	102
DEANITA LN.	9025H	M:13	102
DEANNE CIR.	10575N	M:13	102
DEANNE DR.	10575N	M:13	102
DEL WEBB BLYD.	10700W	J,K,L:13	82,102
DEHAM DR.	9300N	M:13	102
DEKERT BUTTE DR.	13870N	K:13	102
DESERT FOREST CIR.	15150H	K:13,14	102
DESERT HILLS CT.	11825H	L:13	102
DESERT HILLS DR.	12100H	L:13,14	102
DESERT HOLLY DR.	9220W	K:14	102
DESERT ROCK DR.	16200N	K:13,14	102
DESERT ROSE DR.	9800W	K:13,14	102
DIANA AVE.	8650N	M:13	102
DINEIRO RD.	10820W	J:13	82
DRIFTWOOD PT.	9900W	K:13	102
DULUTH AVE.	11600N	L:13	102
EDGEWOOD DR.	15800N	K:13	102
EDWARD DR.	11900N	L:13,14	102
EL CAPITAN CIR.	14800N	K:13	102
EL DORADO DR.	10800N	L:13	102
EL RANCHO DR.	11650N	L:13	102
ELK AVE.	11775N	L:13	102
ELKHORN DR.	14025H	K:14	102
EMBERWOOD DR.	13500N	L:14	102
EMBERWOOD DR.	10090W	L:13	102
EMERALD DR.	13830N	K:13	102
EMERALD PT.	13820W	K:13	102
EVERGREEN DR.	17925N	J:14	82
FAIRWAY CT.	10840N	L:13	102
FALLBROOK CT.	9575W	K:14	102
FARGO DR.	15950N	K:13	102
FERN CIR.	16450N	K:14	102
FLORAL CT.	9750W	L:14	102
FLORIANE DR.	14050N	K:13	102
FLORIDA AVE.	11450H	L:13	102
FOOTHILLS DR.	9875W	J:14	82
FORRESTER DR.	13560N	L:13,14	102
FRONTIER DR.	15275N	K:13	102
GARDEN COURT DR.	11275W	K:13	102
GARNETT DR.	18560N	J:13,14	82
GAYTIME CT.	14575N	K:13	102
GEORGIA AVE.	11440N	L:13	102
GLEN CANYON CT.	16900N	K:14	102
GLEN OAKS CIR.	16150N	K:14	102
GOLD DUST CT.	9400W	J:14	82
GOLDEN LN.	8850W	M:13	102
GRANADA DR.	17100N	J:13,14	82
GRAND AVE.	DIAG	L:13,14	102
GREENHURST DR.	15480N	K:14	102
GREENWAY DR.	15400N	K:14	102
GREER AVE. (YNGTN)	11375N	L:13	102
GREER AVE.	10825N	L:13	102
GULF HILLS CT. (S.C.)	10380N	K:13	102
GULF HILLS DR.	15900N	K:13,14	102
GUNSTONE DR.	9725W	K:14	102
HACIENDA DR.	10450W	L:13	102
HAGEN DR.	10075W	L:13	102
HARBOR HILLS DR.	15525N	K:14	102
HART DR.	12325N	L:13	102
HASSAYAMPA DR.	9650W	J:13	82
HATCHER DR.	9400N	M:13	102
HAWTHORNE DR.	9975W	L:13,14	102
HIBISCUS DR.	17510N	J:13	82
HIDDEN VALLEY CIR.	16250N	K:14	102
HIDDEN VALLEY LN.	15575H	K:14	102
HIGHWOOD CT.	18175N	J:13	82
HIGHWOOD LN.	17800N	J:13	82
HILLCREST CIR. (S.C.)	10775W	L:13	102
HILLCREST DR.	10775W	L:13	102
HITCHING POST DR.	9600W	J:14	82
HOGAN DR.	11875N	L:13	102
HOKKAM DR.	17745N	J:13	82
HOLLYWOOD AVE.	11425N	L:13	102
HOPE CIR.	11175N	L:13	102
HOPE DR.	11100H	L:13	102
HORSESHOE LN.	9875W	J:14	82
HUTTON DR.	16200N	K:13,14	102
ILLINOIS DR.	11400H	L:13	102
INDIAN HILLS DR.	15300N	K:14	102
INDIAN WELLS DR.	20150N	J:13	82
INDIANA AVE.	11410N	L:13	102
INWOOD CT.	11925N	L:13	102
IOWA AVE.	11390N	L:13	102
IRONWOOD DR.	9900N	M:13	102
JACARANDA DR.	17740N	J:13	82
JASMINE DR.	9500W	J:14	82
JERSEY AVE.	12400N	L:13	102
JEZEBEL DR.	17760N	J:13	82
JOSHUA TREE CT.	11060W	J:13	82
JOSIE DR.	19400N	J:13	82
KANAPALI DR.	10425W	K,L:13	102
KANAPALI PT.	10430W	L:13	102
KATIBAB DR.	17510N	J:13	82
KANSAS AVE.	11325N	L:13	102
KELSO DR.	9100N	M:13	102
KINGS MOUNTAIN CT.	9550W	K:14	102
KINGSWOOD CIR.	15250N	K:13,14	102
KIVA DR.	10600W	J:13	82
KOLINA LN.	10525N	M:13	102
LAJOLLA CIR.	11330N	L:13	102
LAJOLLA DR.	11200N	L:13	102
LAKE DR. (S.C.)	10925W	L:13	102
LAKE FOREST DR. (S.C.)	9875W	K:14	102
LAKESHORE PT.	10165W	L:13	102
LAKEVIEW CIR.	10950N	L:13	102
LANCASTER DR.	9800W	L:13,14	102
LAUREL DR.	9500W	J:14	82
LAWRENCE LN.	8800N	M:13	102
LEHIGH CT.	15025N	K:13	102
LIME ROCK DR.	9450W	J:14	82
LINDGREN AVE.	18000N	J:14	82
LINDSAY DR.	10725W	L:13	102
LOCKLAND CT.	16010N	K:14	102
LODESTONE CT.	18800N	J:13	82
LOLA DR.	18010N	J:13	82
LOMA BLANCA DR.	16800N	K:13,14	102
LONG HILLS DR.	15425H	K:14	102

SUN CITY-YOUNGTOWN

LONGHORN CT.	18900N	J:13	82
LOUISIANA AVE.	11300N	L:13	102
MADISON DR.	11000W	L:13	102
MAGNOLIA CT.	17500N	J:13	82
MANZANITA DR.	18550N	J:13,14	82
MARK LN.	10810W	J:13	82
MATADOR CT.	9800W	J:13	82
MCPHEE DR.	14500W	K:13,14	102
MEADE DR.	15500N	K:13	102
MEADOW HILLS DR.	13975H	K:14	102
MEADOW PARK DR.	9125W	K:14	102
MESA VERDE DR.	13000H	L:14	102
MESCALERO CT.	9700W	J:13	82
MICHAEL DR.	19250N	J:13	82
MICHIGAN AVE.	13650N	L:13	102
MIMOSA DR.	18200H	J:13	82
MIRAMIDY CT.	14970N	K:13	102
MISSION DR.	9925W	L:13	102
MISSION LN.	9200N	M:13	102
MISSOURI AVE.	10900N	L:13	102
MOCKINGBIRD DR.	17350N	J:14	82
MONTANA AVE.	11000N	L:13	102
MONTEROSA DR.	11400N	L:13	102
MOOPI CT.	9700W	J:14	82
MOUNTAIN VIEW RD.	9800H	M:13	102
MUSTANG CT.	9700W	J:13	82
MUSTANG DR.	20150H	J:13	82
NEBRASKA AVE.	10775N	L:13	102
NEVADA AVE.	12300H	L:13	102
NEWCASTLE DR.	11200W	K,L:13	102
NEWPORT DR.	15100N	K:14	102
NICKLAUS LN.	9200W	K:14	102
NOCTURNE CT.	15020W	K:13	102
DAK RIDGE DR.	16000N	K:13,14	102
OAKMONT DR.	12700N	L:13	102
OAKSTONE DR.	14475N	K:14	102
OCOTILLO DR.	17400N	J:13	82
OHIO AVE.	10750N	L:13	102
OLIVE AVE.	9000N	M:13,14	102
ONEIL DR.	12225N	L:13	102
ORCHARD HILLS DR.	9210W	K:14	102
ORCHID LN.	8600N	M:13	102
OREGON AVE. W.	10700N	L:13	102
ORGAN PIPE DR.	9425W	J:14	82
PALM RIDGE DR.	14075N	K:13	102
PALM TREE DR.	19300N	J:13	82
PALMER DR.	11800N	L:13,14	102
PALMERAS DR.	17125N	J:13	82
PALO VERDE DR.	9600W	J:13,14	82
PAR CT.	10925W	L:13	102
PARK DR.	11237W	L:13	102
PEACE CT.	14375H	L:13	102
PEBBLE BEACH DR.	10975W	L:13	102
PENNSYLVANIA AVE.	10610N	L:13	102
PEORIA AVE.	10600N	L:13	102
PICACHO CT.	17600N	J:13	82
PIERSON RD.	10900W	J:13	82
PIMA CT.	19400N	J:13	82
PINE HOLLOW DR.	16650N	K:13	102
PINE SPRINGS DR.	20100N	J:13	82
PINE VALLEY DR.	16950H	K:14	102
PINEAIRE DR.	16600H	K:13,14	102
PINECREAST DR.	16550N	K:14	102
PINEHURST DR.	10900N	L:13	102
PINERIDGE DR.	15200N	K:14	102
PLEASANT VALLEY RD.	15600N	K:13,14	102
PONDEROSA	19500N	J:13	82
PRAIRIE HILLS CIR.	15350N	K:13,14	102
PURPLE SAGE CT.	9850W	K:13	102
PUGET AVE.	8950H	M:13	102
RAINTREE DR.	14800N	K:13,14	102
RAINTREE RD.	14000N	K:14	102
REDWOOD DR.	10010W	L:13,14	102
RHODE ISLAND AVE.	12500N	L:13	102
RIDGEVIEW RD.	15550N	K:13	102
RIO VISTA DR.	9750W	L:14	102
RIVIERA CT.	10675W	L:13	102
RIVIERA DR.	12200N	L:13,14	102
RODOE CT.	20100H	J:13	82
ROGERS CIR.	9600N	M:13	102
ROLLING HILLS DR.	14900N	K:14	102
ROSEWOOD	10400W	K:13	102
ROUND-UP CT.	17725N	J:13	82
ROUNDCLAY CIR.	14700N	K:13	102
ROYAL OAK RD.	13450N	L:13,14	102
ROYAL RIDGE DR.	13720N	L:14	102
RUTH AVE.	8700N	M:13	102
SACK DR.	19000H	J:13	82
SADDLE RIDGE DR.	19400H	J:13	82
SAHARA DR.	11675N	K:14	102
SALEM DR.	9850W	M:13	102
SANDSTONE DR.	15450N	K:13,14	102
SANTA FE DR.	13700H	L:13	102
SARABANDE CIR.	14400H	K:13	102
SARABANDE CIR.	11135W	K:13	102
SARATOGA AVE.	14600N	K:13	102
SELDON WAY	8525N	M:13	102
SEQUOIA DR.	17490N	J:13	82
SHASTA DR.	15475N	K:13,14	102
SHIPROCK DR.	14300N	K:14	102
SIERRA DAWN DR.	14100N	K:13	102
SIERRA DAWN WAY	10400W	K:13	102
SIGNAL BUTTE	19400N	J:13	82
SILVER BELL DR.	11120W	K,L:13	102
SNEAD CIR.	11275N	L:13	102
SNEAD DR.	11300N	L:13	102
SOMBRERO	19600N	J:13	82
SPANISH MOSS CT.	18400N	J:13	82
SPANISH MOSS LN.	18425N	J:13,14	82
SPARTAN CT.	14975H	K:13	102
SPRINGFIELD DR.	10500W	J:13	82
SPRUCE DR.	14775N	K:13	102
ST. ANDREWS DR. (S.C.)	10725N	L:13	102
ST. ANNES DR.	10875W	L:13	102
STAGECOACH CT.	20000H	J:13	82
SUMMERSET DR.	16175H	L:13	102
SUN CITY DR.	11400N	L:13	102
SUN VALLEY DR.	9850W	L:14	102
SUNSTONE DR.	9475W	K:14	102
SUTTONS GOLD LN.	16300H	K:13	102
TALISMAN RD.	15000N	K:13	102
TAN TARA DR.	14000H	K:13	102
TAN TARA PT.	10320W	L:13	102

SUN CITY-YOUNGTOWN

TARRYTOWN AVE.	10500N	M:13	102
TEAKWOOD DR.	9920W	L:13	102
TENNESSEE AVE.	12650N	L:13	102
TERRACE LN.	17250N	J:14	82
THUNDERBIRD BLYD.	14300N	L:13	102
THUNDERBIRD DR.	10350W	L:13	102
THUNDERBIRD RD.	13800N	K:14	102
TIFFANY CT.	14985N	K:13	102
TIMBERLINE DR.	15220W	K:14	102
TIMBERLINE RD.	14400N	K:13,14	102
TONADO DR.	9030N	M:13	102
TOPAZ DR.	13800N	L:13	102
TROPICANA CIR.	14500N	K:13	102
TUMBLEBROOK WAY	9800W	K:13	102
TUMBLEWOOD DR.	15700N	K:13	102
TWIN OAKS DR.	15625N	K:13	102
UNION HILLS DR.	18600N	J:13,14	82
VENTURI DR.	9700N	M:13	102
VIRGO CT.	14620N	K:13	102
WAIKIKI DR.	15030N	K:13	102
WELK DR.	17480N	J:13	82
WHEATRIDGE DR.	10700W	J:13	82
WHISPERING LAKE DR.	13850N	K:13	102
WHITE MOUNTAIN DR.	15400N	K:13	102
WILD HORSE CT.	17100H	J:12	82
WILLIE LOW CIR.	10725N	L:13	102
WILLOW PT.	13805H	K:14	102
WILLOW CREEK CIR.	19100N	J:13	82
WILLOW HAYEN CT.	15975H	K:14	102
WILLOWBROOK CT.	18325N	J:13	82
WILLOWBROOK DR.	18450N	J:13,14	82
WINCHESTER DR.	15925N	K:13	102
WINDSOR DR.	12800N	L:13	102
WININGER CIR.	9500N	M:13	102
WISCONSIN AVE.	13450N	L:13	102
WRANGLER DR.	17150N	J:14	82
YOUNGTOWN AVE.	12200N	L:13	102
93RD AVENUE	9300W	J:14	82
93RD DRIVE	9350W	J:14	82
94TH AVENUE	9400W	J:14	82
94TH DRIVE	9450W	J:14	82
95TH AVENUE	9500W	J,K:14	82,102
95TH DRIVE	9550W	J:14	82
96TH AVENUE	9600W	J:14	82
96TH DRIVE	9650W	J:14	82
97TH AVENUE	9700W	J,K:14	82,102
97TH DRIVE	9750W	J:14	82
98TH AVENUE	9800W	J-L:14	82,102
99TH AVENUE	9900W	H-M:13,14	82,102
99TH DRIVE	9950W	J-L:13,14	82,102
100TH AVENUE			

TEMPE

CENTER LN.	900S	S:24	149
CHAMPLAIN AVE.	675E	R:23	149
CHILTON DR.	7300S	U:23	166
CIRCLE DR.	700E	R:23	149
CITATION LN.	8000S	V:24	166
CLAMBAKE BAY CT. (C.C.T.)	1140E	U:24	166
CLARK DR.	2025E	T,U:24	149,166
CLEMENTINE DR.	1600W	T:22	149
CLEMENTINE CIR.	1500W	T:22	149
COLE DR.	1700E	U:24	166
COLGATE DR.	5400S	U:23,24	166
COLLEGE AVE.	300E	R-U:23	149,166
COMMODORE PL.	5475S	U:24	166
COMPASS RD. (CMPS.)	1000E	U:24	166
CONCORD BLVD.	2600N	R:23	149
CONCORDA CIR.	2415S	T:24	149
CONCORDA DR.	2425S	T:23-25	149,150
CONTINENTAL DR.	2800N	R:23	149
CORNELL DR.	5700S	U:23,24	166
CORONADO DR.	3550S	T:24	149
COTTONWOOD DR.	2300E	T:25	149
COUNTRY CLUB WAY	2000E	T,U:24	149,166
CRAYER PL.	1825E	S:24	149
CROWS NEST RD.	1425E	U:24	166
CURRY DR.	1300N	R:23	149
CUTLER DR.	1275W	S,T:23	149
DAFFODIL ST.	1175E	R:24	149
DARROW DR.	1375W	S:23	149
DARTMOUTH DR.	275E	U:23	166
DATE DR.	725E	R,S:23	149
DATLAND DR.	200W	T:23	149
DAYA DR.	6900S	U:23	166
DEBRAH DR. (DEB.)	1900E	U:24	166
DEL RIO CIR.	2975S	T:23	149
DEL RIO DR.	3000S	T:23,24	149
DEL SUR DR.	5515S	U:24	166
DENNIS DR.	450W	T:23	149
DESIREE DR.	4575S	T:22	149
DIABLO WAY	2100W	T:22	149
DIAMOND DR.	7200S	U:23,24	166
DIVOT ST.	7100S	U:23	166
DON CARLOS AVE.	1100S	S:24	149
DONNER DR.	5150S	T:24	149
DORSEY LN.	1300E	S-U:24	149,166
DORVILLE CT. (D.CT.)	1130E	U:24	166
DRAKE DR.	6890S	U:23	166
DRIFTWOOD DR.	5625S	U:24	166
DROMEDARY DR.	225W	T:23	149
DUXE DR.	5235S	U:23,24	166
DUNBAR DR.	5050S	T:22-24	149
EASTSHORE DR.	1700E	U:24	166
EDGEWATER DR.	5500S	U:24	166
EDWARD DR.	1850W	T:22	149
EL CAMINO CIR.	325E	T:23	149
EL CAMINO DR.	350E	S-U:23	149,166
EL FREDA RD.	8400S	V:24	166
EL PARQUE DR.	2100S	T:23,24	149
ELLIOT RD.	7600S	U:23,24	166
ELLIS DR.	5000S	T:22-24	149
ELM ST.	1550E	S,T:24	149
ELNA RAE ST.	975S	S:22,23	149
EMBASSY ST.	2200N	R:23	149
ENCANTO DR.	1800S	S:23	149
ERIE DR.	3050S	T:23	149
ERNIE PL.	1450W	S:22	149
ESTHER ST.	925E	R:24	149
EVENINGSTAR LN.	5500S	U:24	166
EVERGREEN RD.	2600E	S,T:25	150
FAIR LN.	2750W	T:22	149
FAIRFIELD DR.	2050E	T:24	149
FAIRMONT DR.	3100S	T:22-25	149,150
FAIRWAY DR.	2150E	T:23	149
FARMER AVE.	300W	S,T:23	149
FIESTA DR.	2200S	T:22	149
FILER DR.	2400N	R:23	149
FILLMORE ST.	2400N	R:23	149
FLEET ST.	6600S	U:23	166
FLORES DR.	2550S	T:24	149
FOGAL WAY	3930S	T:23	149
FORDHAM DR.	5425S	U:23	166
FOREST AVE.	200E	R-U:23	149,166
FRANCES ST.	1050E	R:24	149
FREMONT DR.	4800S	T:22-24	149
FROST DR.	4850S	T:24	149
GARDEN DR.	4475S	T:22	149
GARFIELD ST.	2675N	R:23	149
GARY DR.	1350E	S,T:24	149
GAYLON DR.	2625S	T:24	149
GEMINI DR.	6100S	U:23,24	166
GENE AVE.	625E	R:23	149
GENEVA DR.	3150S	T:22-25	149,150
GEORGE DR.	2400E	S,T:25	150
GILBERT DR.	600N	R:23,24	149
GOLF AVE.	3125S	T:24	149
GOLF DR.	2075E	T:24	149
GRACE DR.	1950W	R:23	149
GRANADA DR.	800E	S,T:23	149
GRANADA DR.	1850S	S:23	149
GRANDVIEW AVE.	75E	S,T:23	149
GRANDVIEW DR.	75E	S,T:23	149
GREENTREE DR.	9000S	V:24	166
GREENWAY DR.	4500S	T:23,24	149
GREENWAY RD.	4500S	T:23,24	149
GUADALUPE RD.	6400S	U:23,24	166
HACIENDA DR.	1875E	S:24	149
HALL ST.	1225S	S:24	149
HAMMOND DR.	150E	T:23	149
HANCOCK AVE.	1600N	R:23	149
HANNA DR.	2200W	T:22	149
HANSEN CIR.	2175E	T:24	149
HARBOR VIEW DR.	5375S	U:24	166
HARDY DR.	900W	S-U:23	149,166
HARL AVE.	1675W	T:22	149
HAROLD ST.	1100E	R:24	149
HARRY ST.	1250N	R:24	149
HARVARD DR.	5350S	U:23,24	166
HAYDEN LN.	975S	S:24	149
HAYDEN RD.	1800E	S:24	149
HAZELTON LN.	1950E	T,U:24	149,166
HEATHER DR.	1820E	T,U:24	149,166
HENRY ST.	1100N	R:24	149
HERMOSA CIR.	4025S	T:23	149
HERMOSA DR.	4000S	T:23-25	149,150
HOKOKAM DR.	2250W	S:22	149
HOLBROOK LN.	1925E	T,U:24	149,166
HONE AVE.	1175S	S:24	149

TEMPE

HOWE ST.	1150W	S:23	149
HUDSON DR.	1425S	S:24	149
HUESTA DR.	2250S	T:23	149
HUNTER DR.	2800W	U:22	166
HUNTINGTON DR.	3200S	T:22-25	149,150
HURRICAN CT.	1160E	U:24	166
INDIAN BEND RD.	2300E	S:25	150
INDUSTRIAL DR.	1800E	S:24	149
INDUSTRIAL PARK AVE.	1200W	T:23	149
INVERNESS ST.	3250S	T:22	149
JENTILLY LN.	950E	S-V:24	149,166
JOLLY ROGER ST.	1225E	U:24	166
JUDD ST.	700W	S:23	149
JULIE DR.	5825S	U:23,24	166
JUNIPER ST.	1600E	T,U:24	149,166
KACHINA CIR.	1850E	T:24	149
KACHINA DR.	1825E	S-U:24	149,166
KENNETH PL.	1275E	S-U:24	149,166
KENWOOD CIR.	1975E	S:24	149
KENWOOD LN.	1975E	T,U:24	149,166
KIRKLAND LN.	950S	S:24	149
KNOX RD.	9400S	V:23	166
KRUEGER ST.	850S	S:23	149
KYRENE RD.	300W	T-X:23	149,166
LA CORTA DR.	375E	T,U:23	149,166
LA DIOSA DR.	2300S	T:23	149
LA JOLLA DR.	3300S	T:23-25	149,150
LA ROSA DR.	750E	S-U:23	149,166
LA VIEVE LN.	9100S	V:24	166
LADONNA LN.	5600S	U:23,24	166
LAGUNA LN.	3600S	T:23,24	149
LAIRO ST.	925S	S:23	149
LAKESHORE DR.	1210E	T,U:24	149,166
LAMPLIGHTER DR.	5400S	U:24	166
LARKSPUR LN.	1900N	R:24	149
LEBANON ST.	2450E	S,T:25	150
LEEWARD LN.	5550S	U:24	166
LEMON ST.	11500S	S:23,24	149
LEXINGTON PL.	2700N	R:23	149
LIBRA DR.	6200S	U:23,24	166
LIGHTHOUSE LN.	1100E	U:24	166
LILAC DR.	1800N	R:24	149
LINDON LN.	1700W	S:22	149
LOBSTER TRAP LN.	5620S	U:24	166
LODGE DR.	7050S	U:23	166
LOGAN DR.	5100S	T:24	149
LOLA LN.	2150E	S:24	149
LOMA VISTA DR.	2500S	T:24	149
LOS FELIZ DR.	1900E	T,U:24	149,166
LOYOLA DR.	3025S	T:23-25	149,150
MADISON DR.	2500W	S:22	149
MAGDALENA DR.	5575S	U:24	166
MALIBU DR.	3500S	T:23,24	149
MANHATTAN DR.	3900S	T:23-25	149,150
MAPLE AVE.	100W	S:23	149
MARGO DR.	1300N	S,T:23	149
MARIANA CIR.	1175E	T:24	149
MARIANA ST.	1250E	S:24	149
MARIGOLD LN.	1700N	S:24	149
MARILYN ANN DR.	875W	S:23	149
MARINE DR.	1500E	U:24	166
MARNY RD.	1450N	R:24	149
MARTIN LN.	1975E	S:24	149
MARY ST.	1000E	R:24	149
MARYLAND DR.	925S	S:24	150
MCALLISTER AVE.	600E	R-T:23	149
MCCARTHRU DR.	1175S	S:24	150
MCCLEINTOCK DR.	1800E	S-X:24	149,166
MCKELLIPS RD.	2000N	R:24	149
MCKEY ST.	800W	S-V:23	149
MC KINLEY ST.	2550N	R:23	149
MC NAIR DR.	7500S	U:23	166
MEADOW LN.	2525S	T:24	149
MELDODY LN.	1890E	S:24	149
MILL AVE.	0E	S,T:23	149
MILLER RD.	1300E	R:24	149
NINTON DR.	4900S	T:22-24	149
MITCHELL DR.	600W	S:23	149
MONACO DR. (MON.)	1940E	U:24	166
MORNINGSTAR DR.	5450S	U:24	166
MYRNA LN.	9300S	V:24	166
MYRTLE AVE.	100E	R,S:23	149
NEWBERRY LN.	1200E	U:24	166
NEWBERRY RD.	1150E	S-V:24	149,166
NEWPORT DR.	3400S	T:24	149
NORMAL AVE.	500E	R,S:23	149
NORTHSHORE DR.	5225S	U:24	166
NUVISTA LN.	125E	T:23	149
OAK ST.	1450E	S-U:24	149,166
OAKLEY PL.	175E	S:23	149
OLEANDER ST.	1225E	R:24	149
ORANGE DR.	1075S	S:23	149
ORANGE ST.	1025S	S:23,24	149
ORION ST.	5750S	U:23,24	166
ORM DR.	320E	T:23	149
OUTRIGGER RD.	1510E	U:24	166
OXFORD DR.	5500S	U:23,24	166
PALM DR.	825E	S-U:23	149,166
PALMCROFT CIR.	2175S	T:24	149
PALMCROFT DR.	2200S	T:23,24	149
PALMDALE DR.	2050S	T:23	149
PAPAGO CIR. N.	2350N	R:23	149
PAPAGO CIR. S.	2350W	R:23	149
PAPAGO DR.	50E	R:23	149
PARK LN.	2400W	S:22	149
PARK DR.	2700W	S,T:22	149
PARKSIDE DR.	1050W	S:23	149
PARKWAY BLVD.	1450S	S:23	149
PASEO WAY	6500S	U:23	166
PATTY LN.	1020E	U:24	166
PATRICIAN DR.	3250S	T:23	149
PEBBLE BEACH DR.	3700S	T:23-25	149,166
PERRY CIR.	100N	S:24	149
PEGASUS DR.	6350S	U:23,24	166
PENNY DR.	2650S	T:24	149
PERRY LN.	1900E	S:24	149
PIERCE ST.	2475N	R:23	149
PIMA ST.	200N	R:23,24	149
PINE ST.	1400E	T:24	149
PIRATES COVE RD.	950E	U:24	166
POLLYANN DR.	1300W	S:23	149
POPLAR ST.	1500E	T,U:24	149,166

TEMPE

POTTER RD.	2300H	T:22	149
PRICE RD.	2200E	S-X:24	149,166
PRIEST DR.	1400W	S,T:23	149
PRINCESS DR.	1000N	R:23,24	149
PROVO DR.	2800S	T:23	149
RADCLIFFE DR.	5415S	U:24	166
RIALROAD AVE.	300W	S:23	149
RANCH RD.	8950S	V:24	166
RANDALL DR.	1075S	S:24	149
RAY RD.	9600S	V:22-24	166
REDFIELD RD.	6700S	U:24	166
REDMON DR.	6600S	U:24	166
REDONDO CIR.	2325S	T:24	149
REDONDO DR.	2275S	T:24	149
RICE DR.	5205S	U:23	166
RICHARDS DR.	4950S	T:24	149
RITA LN.	1100E	S-U:24	149,166
RIVER DR.	2100E	S-U:24	149,166
RIVIERA DR.	4200S	T:23-25	149,166
ROBERTS DR.	1100W	S,T:23	149
ROCKFORD DR.	2075E	S:24	149
ROCKY POINT RD.	1325E	U:24	166
ROSSEVELT ST.	500W	S,T:23	149
ROSE ST.	1150N	R:24	149
RURAL DR.	900E	S-W:23	149,166
SAGUARO DR.	650E	R:23	149
SAILOR'S REEF RD.	1260E	U:24	166
SANDPIPER DR.	5675S	U:24	166
SANTA CRUZ DR.	4100S	T:22,23	149
SARATOGA ST.	750E	R:23	149
SCOTTSDALE RD.	900E	R,S:23	149
SCOVEL ST.	1200E	R:24	149
SECRETARIAT DR.	7900S	V:24	166
SESAME ST.	5550S	U:23,24	166
SHAFFER DR.	1225W	T:23	149
SHANNON DR.	2110E	T:24	149
SICKLES DR.	1700E	R:24	149
SIERRA VISTA CIR.	450E	T:23	149
SIERRA VISTA DR.	550E	S,T:23	149
SJESTA LN.	1275E	S,U:24	149,166
SILK OAK DR.	875S	S:24	149
SMITH RD.	2000E	S:24	149
SOLANA DR.	1950S	S:23	149
SOUTHERN AVE.	3300S	T:22-25	149,166
SOUTHSHORE DR.	5725S	U:24	166
SPENCE AVE.	1450S	S:23,24	149
SPINNAKER RD.	1475E	U:24	166
SPYGLASS RD.	950E	U:24	166
SQUIRE AVE.	3		

NICKENBURG

HERNOSA DR.	350N	WB:6	A
HERNDON RD.	PHX, HWY	WC:7	A
HOMESTEAD DR.	1200S	WC:5	A
HORSESHOE TR.	1000W	WB:5	A
HOWARD CT.	600S	WB:6	A
JACK BURDEN RD.	400E	WB:6	A
JACKSON ST.	400W	WB:6	A
JEDIONDA DR.	500S	WB:6	A
JEFFERSON ST.	100W	WB:6	A
JONES RD.	800S	WC:5	A
KELLIS RD.	475W	WB, WC:6	A
KERKES ST.	300E	WB:6	A
LA GOLONDRINA DR.	75N	WB:6	A
LA PALOMA DR.	100N	WB:6	A
LINCOLN ST.	500W	WB:6	A
LOMA LINDA DR.	25N	WB:5	A
LOS ALTOS DR.	900W	WB:6	A
LOVELY DR.	850S	WC:5	A
LURAY RD.	1000S	WC:5	A
MADISON ST.	300W	WB:6	A
MAGUIRE DR.	1600W	WC:5	A
MALL PL.	650S	WB:5	A
MARIPOSA ST.	800W	WB:6	A
MARKET ST.	650S	WB:5	A
MESQUITE ST.	250W	WB:6	A
MCKINGBIRD RD.	PHX, HWY	WC:7	A
MOHAVE ST.	400N	WB:6	A
MOUNT PLEASANT RD.	625S	WB:6	A
NAVAJO ST.	475N	WB:6	A
NORTH HEIGHTS RD.	500S	WB:6	A
NORTHSHORE DR.	575S	WB:5	A
OCOTILLO DR.	1000W	WB, WC:5	A
OXBOW DR. N. & S.	400S	WB:6	A
PALM DR.	800N	WB:6	A
PALM LN.	575S	WB:6	A
PALO VERDE DR.	700S	WB:6	A
PALOS VERDES DR.	450N	WB:5	A
PAPAGO PL.	725S	WB:5	A
PARK AVE.	2000W	WB:5	A
PARK PL.	625S	WB:5	A
PARK ST.	200S	WB:6	A
PEACH TREE DR.	2125W	WB:5	A
PIKE DR.	2150W	WB:5	A
PLEASANT PL.	675S	WB:5	A
PROSPECT DR.	2175W	WB:5	A
PURSER RD.	PHX, HWY	WC:7	A
RAWHIDE TR.	275N	WB:6	A
RESTFUL RIDGE	700S	WB:5	A
RIVER ST.	400E	WB:6	A
ROSE LN.	1000N	WB:6	A
SADDLE CLUB DR.	600N	WB:6	A
SAGUARO DR.	1100W	WB:5	A
SANTA CRUZ ST.	300N	WB:6	A
SAVAGE ST.	250N	WB:6	A
SOPHIE BURDEN DR.	425E	WB:6	A
SOUTH RD.	600S	WB:6	A
SOUTHSHORE DR.	700S	WB:5	A
STATE HIGHWAY 93	500E	WB, WC:7	A
STEINWAY DR.	32800W	WC:5	A
SUNNY COVE HEIGHTS RD.	650S	WB:6	A
SUNRISE TR.	75S	WB:6	A
SUNSET DR.	2200W	WB:5	A
SUNSET DR.	450S	WB:6	A
SUNSET TR.	100S	WB:5	A
SWILLING AVE.	400N	WB:6	A
SYLVAN LN.	550S	WB:6	A
SYLVAN RD.	550S	WB:6	A
TEGNER LN.	350N	WB:6	A
TEGNER ST.	100E	WB:6	A
THURBER RD.	1100N	WB:6	A
U. S. HWY. #60	500W	WB, WC:7	A
U. S. HWY. #89	500W	WB:6	A
VAL VISTA DR.	700S	WB:5	A
VALENTINE ST.	150E	WB:6	A
VERDE DR.	650S	WB:5	A
VIA CORTE DR.	125N	WB:6	A
VILLA SERENO	950N	WB:6	A
VISTA DR.	1300W	WB:5	A
VULTURE MINE RD.	1400W	WB, WC:7	A
WALTER RD.	PHX, HWY	WC:7	A
WASHINGTON ST.	50W	WB:6	A
WEAVER ST.	200E	WB:6	A
WEST RD.	1050W	WB:5	A
WHIPPLE ST.	ON	WB:4-6	A
WILSHIRE DR.	2100W	WB:5	A
YAQUI DR.	1250W	WB:5	A
YAVAPAI ST.	200N	WB:6	A
YUCCA DR.	1200W	WB:5	A
YUCCA DR.	600N	WB:5	A
ZABEL HINE RD.	PHX, HWY	WB:7	A

Wittmann

ASH ST.	21500W	A
BIRDSONG AVE.	33000N	A
BUSH ST.	21700W	A
CENTER ST.	21700W	A
CROZIER RD.	21900W	A
DOVE VALLEY RD.	33000N	A
GRIFFIN AVE.	32700N	A
HAPPY LN.	33250N	A
HARDING ST.	32500N	A
HARMONY ST.	33100N	A
HOVEY AVE.	32900N	A
LAURA ST.	32000N	A
MAPLE ST.	21750W	A
MELLOW ST.	33150N	A

MYERS AVE.	32800N	A
MYERS ST.	32200N	A
OAK ST.	21800W	A
OCUPADO DR.	31400N	A
PALO VERDE ST.	21600W	A
PINE ST.	21850W	A
PLEASANT LN.	33050N	A
POPLAR ST.	21550W	A
ROOSEVELT ST.	32300N	A
VINE ST.	21650W	A
WALNUT ST.	21600W	A
WILSON ST.	32400N	A
223RD AVE.	22300W	A
223RD DR.	22350W	A
224TH AVE.	22400W	A
224TH LN.	22475W	A
225TH AVE.	22500W	A

LOCATION GUIDE

Airports

Carefree Airport	C:24	47
Deer Valley Airport	H:19	84
Gila Bend Municipal Airport	None	A
Glendale Municipal Airport	M:15	102
Mesa Municipal Airport (Falcon Field)	R:29	151
Litchfield Airport	S:11	145
Scottsdale Municipal Airport	K:24	105
SKY HARBOR INTERNATIONAL AIRPORT	S:21	148
Turf Airport	K:19	104
Wickenburg Airport	None	A

Colleges

American Graduate School of International Management	K:16	103
Arizona State University	S:23	149
Glendale Community College	M:16	103
Grand Canyon College	P:18	125
Mesa Community College	T:25	150
Phoenix College	Q:19	125
Scottsdale Community College	P:25	128

Golf Courses

Ahwatuke Golf Course & Country Club	V:22	166
Apache Wells Resort & Country Club	R:30	151
*Arizona Biltmore Golf Course	P:21	126
*Arizona Country Club	Q:23	127
Bellaire Golf Club	J:17	83
Black Canyon Golf Course	N:18	125
*Boulders Golf Club	D:24	66
*Camelback Country Club	M:23	105
Camelot Golf Course	R:30	151
*Century Country Club	L:23	105
Christown Golf Course	N:19	126
Coronado Golf Course	Q:24	127
*Desert Forest Golf Club	C:24	47
*Desert Lakes Country Club	P:24	127
Desert Sands Golf and Country Club	T:31	152
Dobson Ranch Golf Course	U:25	167
Dreamland Villa Golf Course	S:30	151
Encanto Golf Course	Q:19	126
Evergreen Golf Course	R:26	150
Fountain Hills Golf Club	L:30	107
Fountain of the Sun Golf Course	T:31	152
Glen Lakes Golf Course	M:16	103
Golden Hills Country Club	T:31	152
*Goodyear Golf & Country Club (Litchfield Park Country Club)	P:11	123
*Leisure World Golf Course	T:30	151
Maryvale Municipal Golf Course	P:16	125
McCormick Ranch Golf Course	N:24	127
*Mesa Country Club	R:26	150
Moon Valley Country Club	K:19	104
*Mountain Shadows Resort	N:23	127
Papago Golf Course	R:23	149
Paradise Valley Park Golf Course	J:21	84
Pima Inn Golf Resort	N:25	128
Riverview Golf Club	K:13	102
Rolling Hills Golf Course	R:23	149
Royal Palms Golf Course	R:27	150
San Marcos Country Club	W:26	167
Scottsdale Country Club	L:24	105
*Scottsdale Golf & Tennis Club	P:24	127
Shalimar Country Club	T:24	149
*Sun City Country Club	M:13	102
Sun City Golf Course	K:13	102
Sunland Village Golf Course	T:29	151
Thunderbird Country Club	U:20	165
Town & Country Golf Course	P:20	126
Valley Country Club	P:23	127
Villa de Paz Golf Course	P:13	124
Villa Monterey Country Club	P:24	127
Willowbrook Golf Course	J:13	82
Tempe Municipal Golf Course	U:23	166

Hospitals

Arizona Children's Hospital	R:23	149
200 N. Curry Rd., Tempe		
Arizona State Hospital	R:21	148
2500 E. Van Buren, Phoenix		
Boswell Memorial Hospital	L:13	102
10401 W. Thunderbird Blvd., Sun City		
Camelback Hospital	P:21	126
5055 N. 34th St., Phoenix		
Chandler Community Hospital	W:26	167
120 N. McQueen Rd., Chandler		
Deer Valley EmergCenter	K:18	103
2525 W. Greenway Rd., Phoenix		
Desert Samaritan Hospital	T:25	150
1400S. Dobson Rd., Mesa		
Doctors Hospital	Q:20	126
1947 E. Thomas Rd., Phoenix		
Glendale Samaritan Hospital	M:16	103
6010 W. Northern Ave., Glendale		
Good Samaritan Hospital	R:20	148
1033 E. McDowell Rd., Phoenix		
John C. Lincoln Hospital	M:19	104
9211 N. 2nd St., Phoenix		
Maricopa County General Hospital	R:21	148
2601 E. Roosevelt, Phoenix		
Maryvale Samaritan Hospital	P:16	125
5102 W. Campbell, Phoenix		
Memorial Hospital of Phoenix	S:19	148
1201 S. 7th Ave., Phoenix		

Mesa General Hospital	S:27	150
515 N. Mesa Dr., Mesa		
Mesa Lutheran Hospital	S:26	150
501 W. 10th Pl., Mesa		
NHE Community Hospital	N:19	126
6501 N. 19th Ave., Phoenix		
Phoenix Baptist Hospital	N:18	125
6025 N. 20th Ave., Phoenix		
Phoenix General Hospital	P:18	125
1950 W. Indian School Rd., Phoenix		
St. Joseph's Hospital	Q:19	126
350 W. Thomas Rd., Phoenix		
St. Luke's Hospital	R:20	148
525 N. 18th St.		
Scottsdale Community Hospital	R:24	149
8435 E. McDowell, Scottsdale		
Scottsdale Memorial Hospital	Q:24	127
7400 E. Osborn, Scottsdale		
Tempe Community Hospital	S:23	149
1500 S. Mill, Tempe		
Valley View Community Hospital	L:11	102
12207 N. 113th Ave., Youngtown		
Veterans Administration Hospital	P:20	126
7th St. & Indian School, Phoenix		

Post Offices

PHOENIX		
Phoenix Main P.O.	S:20	148
Arcadia Station	P:21	126
Cactus Station	L:21	104
Capitol Station	R:18	147
Commerce Station	R:19	148
Downtown Station	R:19	148
Indian School Station	P:20	126
Maryvale Station	P:16	125
McDowell Station	Q:21	126
Northeast Station	P:20	126
Northwest Station	P:18	125
Osborn Station	Q:19	126
South Central Station	T:19	148
Sunnyslope Station	M:20	104
Sunnyslope West Station	L:18	103
APACHE JUNCTION		
Apache Junction P.O.	S:34	P1
AVONDALE		
Avondale P.O.	R:11	145
CASHION		
Cashion P.O.	S:13	164
CAREFREE - CAVE CREEK		
Cave Creek P.O.	C:23	47
CHANDLER		
Chandler P.O.	W:26	167
EL MIRAGE		
El Mirage P.O.	K:12	101
FOUNTAIN HILLS		
Fountain Hills P.O.	L:30	107
GILBERT		
Gilbert P.O.	U:28	168
GLENDALE		
Glendale P.O.	N:16	125
GOODYEAR		
Goodyear P.O.	R:11	145
HIGLEY		
Higley P.O.	W:29	168
LAVEEN		
Laveen P.O.	U:17	164
LITCHFIELD PARK		
Litchfield Park P.O.	P:11	123
MESA		
Mesa P.O.	S:26	150
Sherwood Station	S:27	150
Sherwood Annex	S:31	152
PEORIA		
Peoria P.O.	L:14	102
SCOTTSDALE		
Scottsdale P.O.	Q:24	127
Hopi Station	N:24	127
Papago Station	Q:24	127
SUN CITY		
Sun City P.O.	L:13	102
TEMPE		
Tempe P.O.	T:23	149
Downtown Station	S:23	149
TOLLESON		
Tolleson P.O.	R:14	146
YOUNGTOWN		
Youngtown P.O.	L:13	102
WICKENBURG		
Wickenburg P.O.	WB:6	A
Shopping Centers		
Biltmore Fashion Park	P:21	126
24th St. & Camelback, Phoenix		
Camelview Plaza	P:23	127
6900 E. Camelback, Scottsdale		
Christown Shopping Center	P:19	126
19th Ave. & Bethany Home, Phoenix		
Fiesta Mall	T:25	150
Alma School & Southern, Mesa		
Hayden Plaza East	R:23	149
Scottsdale Rd. & Curry, Tempe		
Hayden Plaza West	Q:18	125
Indian School & Grand, Phoenix		
Los Arcos Mall	P:24	149
Scottsdale Rd. & McDowell, Scottsdale		
Maryvale Shopping City	P:16	125
51st Ave. & Indian School Rd., Phoenix		
Metrocenter	M:18	103
Black Canyon Fry & Dunlap Ave., Phoenix		
Park Central Shopping Center	Q:19	126
Central Ave. & Catalina, Phoenix		
Scottsdale Fashion Square	P:23	127
Scottsdale Rd. & Camelback, Scottsdale		
The Colonnade	P:20	126
20th St. & Camelback, Phoenix		
Thomas Mall	Q:22	127
44th St. & Thomas, Phoenix		
Tower Plaza Shopping Center	Q:21	126
40th St. & Thomas, Phoenix		
Town & Country Shopping Center	P:20	126
20th St. & Camelback, Phoenix		
Tri-City Mall	S:25	150
Dobson Rd. & Main, Mesa		
Uptown Plaza (not shown)	P:19	126
Central Ave. & Camelback, Phoenix		
Valley West Mall	N:16	125
59th Ave. & Northern, Glendale		
West Plaza	N:18	125
35th Ave. & Bethany Home, Phoenix		

Parks			
BUCKEYE		A	
CASHION	S:13	146	
GILBERT	U:27	167	
GLENDALE	N:16	125	
O'Neil Park	P:16	125	
MARICOPA COUNTY			
Paradise Valley Park	J:21	84	
Thunderbird Semi-regional Park	H:16	83	
MESA			
Ellsworth Park	S:27	150	
Fitch Park	S:26	150	
Pioneer Park	S:27	150	
Reed Park	T:27	150	
Rendezvous Park	S:26	150	
Stapley Park	S:27	150	
Stewart Park	T:26	150	
PEORIA			
City Park	L:14	102	
PHOENIX			
Alkire Park	S:19	148	
Altadena Park	L:21	104	
Alvord Park	U:21	164	
Berney Park	R:20	148	
Cactus Park	L:17	103	
Cave Creek Park	K-M:18	103	
Central Park	R:19	148	
Cielito Park	P:18	125	
Coffelt Park	S:18	147	
Coronado Park	Q:20	126	
Cortex Park	M:18	103	
Country Gables Park	K:18		

