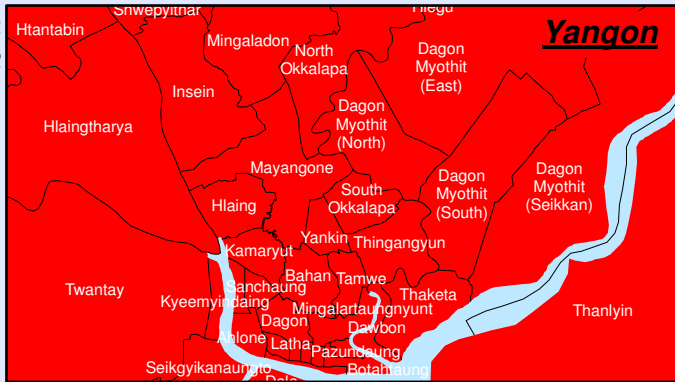
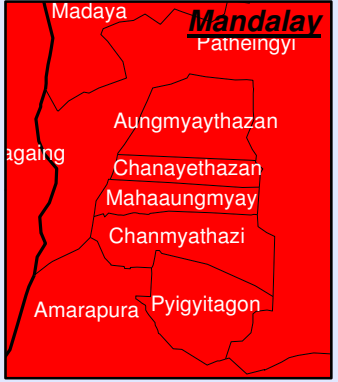
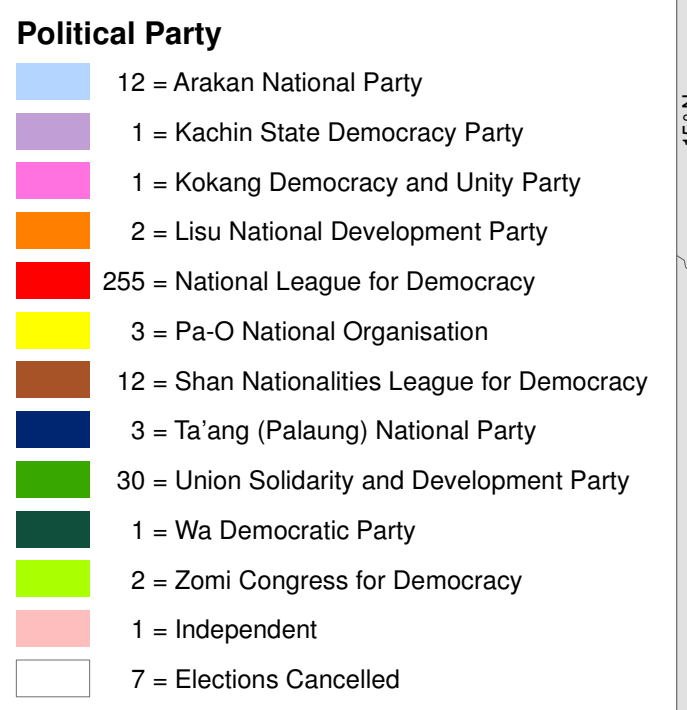
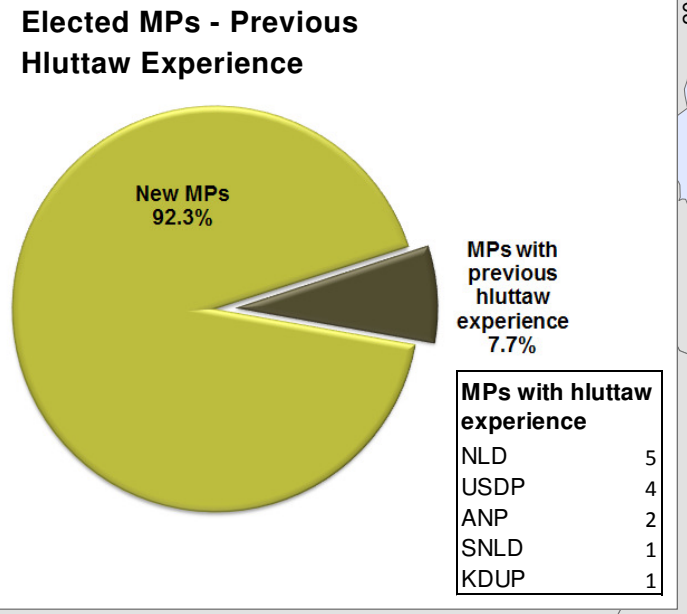
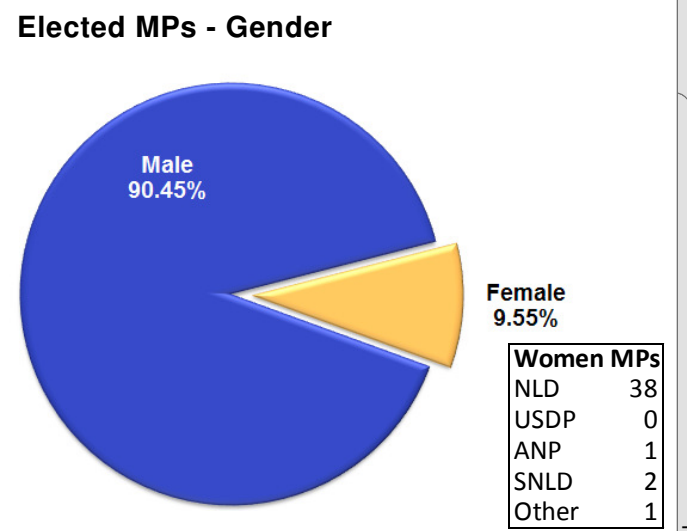
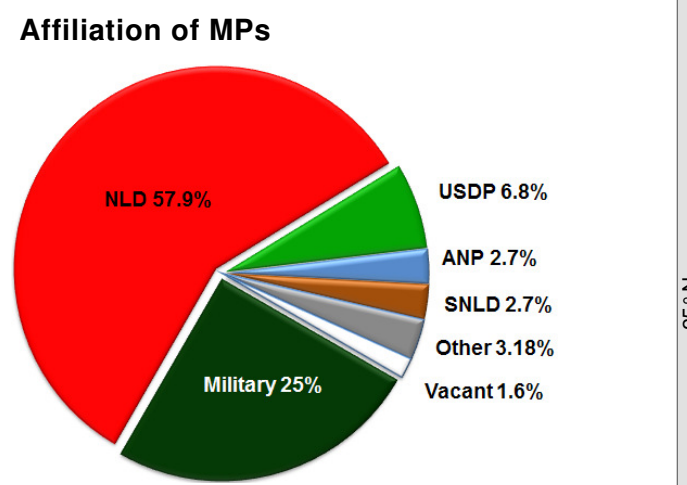
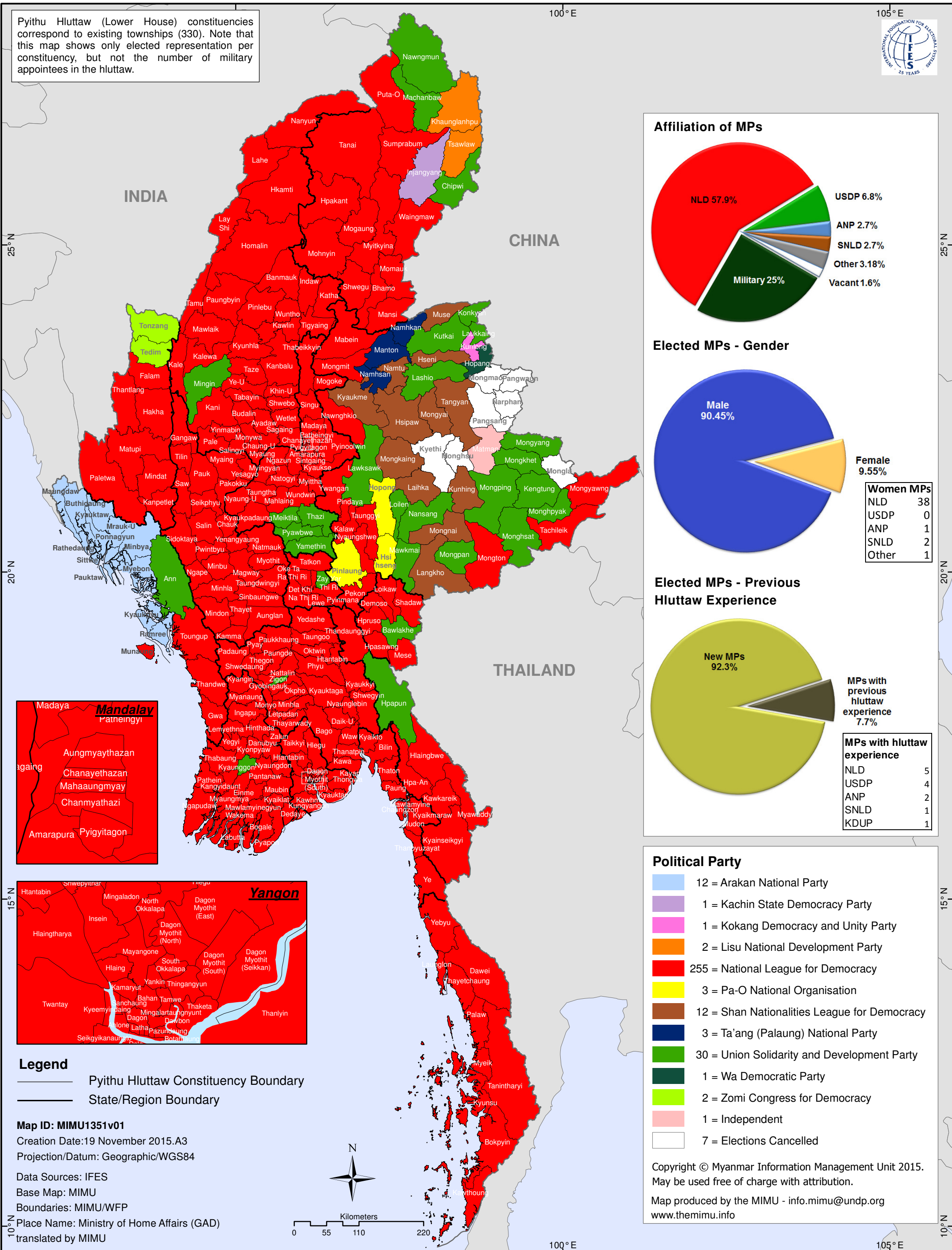


Pyithu Hluttaw Election Results 2015 with MP Information

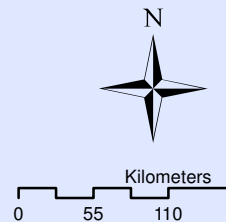
Pyithu Hluttaw (Lower House) constituencies correspond to existing townships (330). Note that this map shows only elected representation per constituency, but not the number of military appointees in the hluttaw.



Legend

- Pyithu Hluttaw Constituency Boundary
- State/Region Boundary

Map ID: MIMU1351v01
 Creation Date: 19 November 2015.A3
 Projection/Datum: Geographic/WGS84
 Data Sources: IFES
 Base Map: MIMU
 Boundaries: MIMU/WFP
 Place Name: Ministry of Home Affairs (GAD)
 translated by MIMU



Copyright © Myanmar Information Management Unit 2015. May be used free of charge with attribution.
 Map produced by the MIMU - info.mimu@undp.org
 www.themimu.info