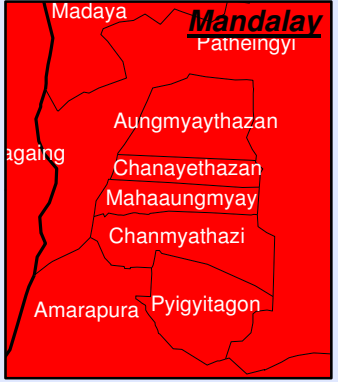
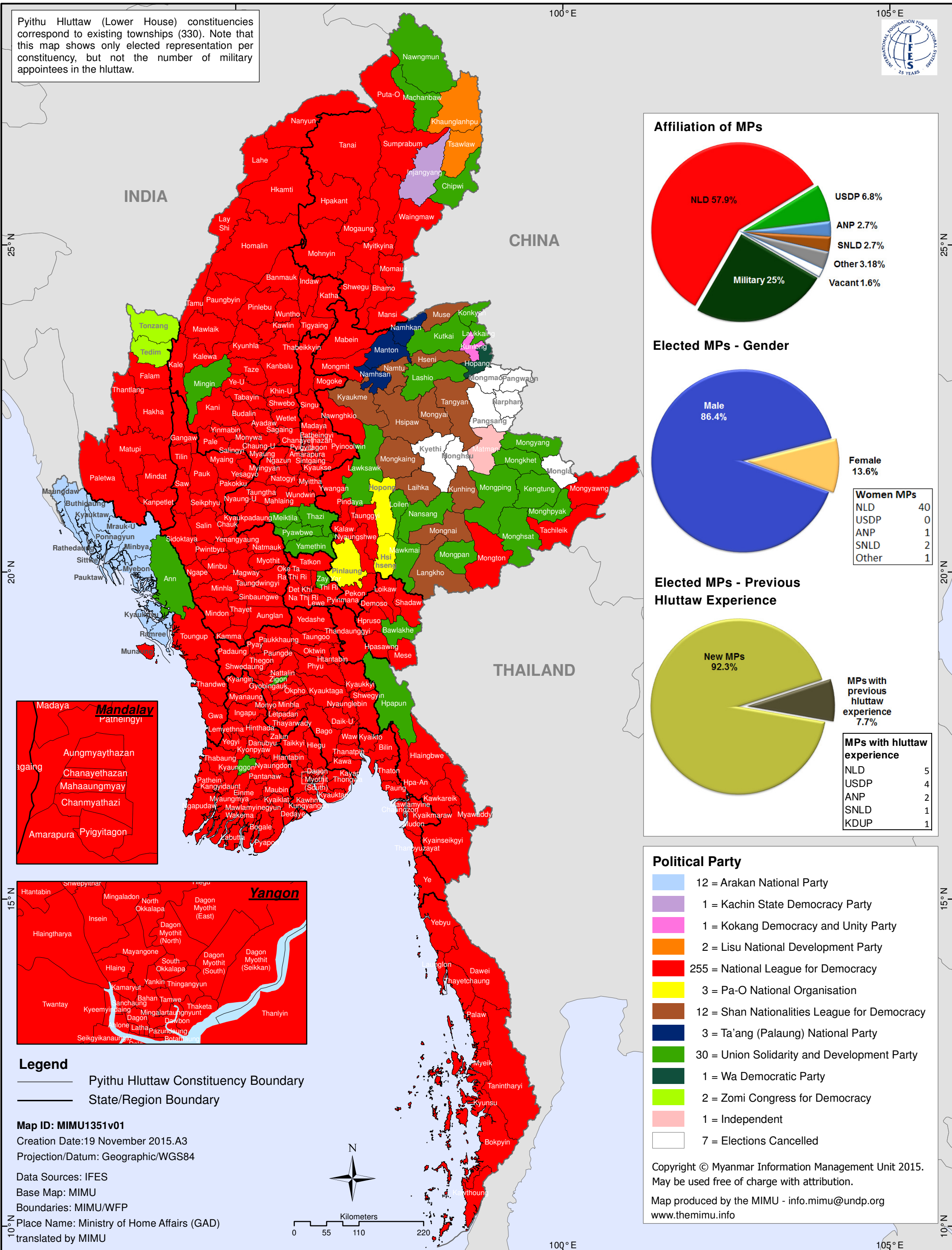


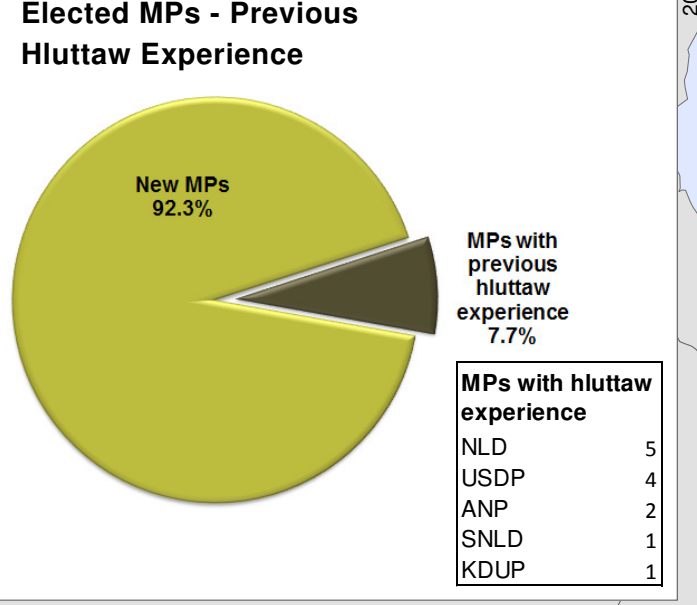
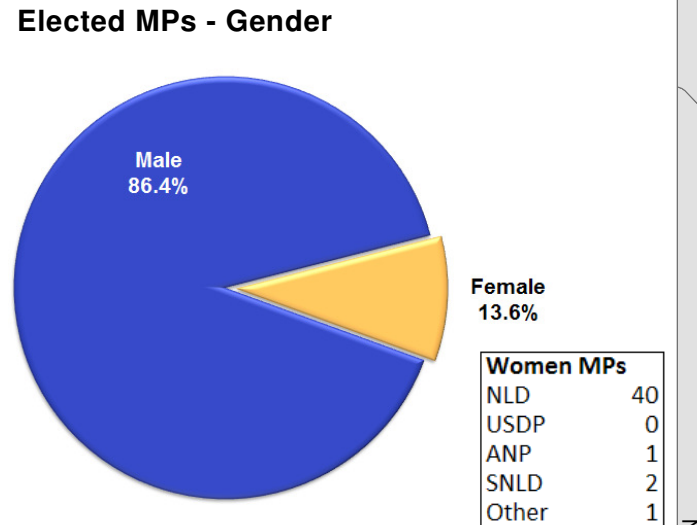
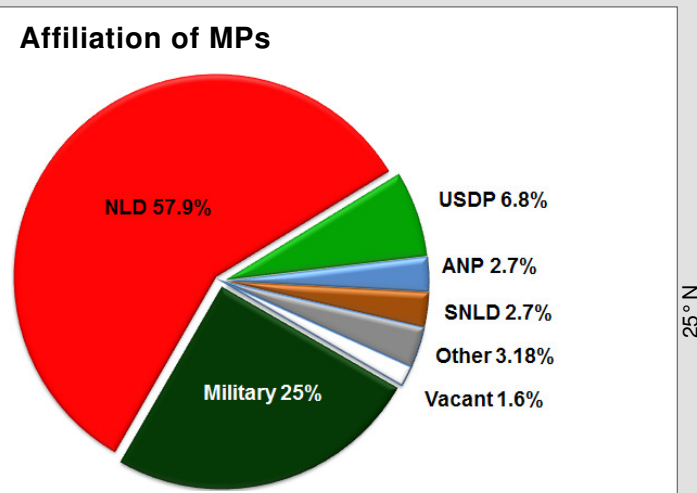
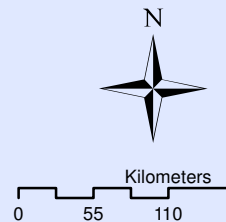
Pyithu Hluttaw Election Results 2015 with MP Information

Pyithu Hluttaw (Lower House) constituencies correspond to existing townships (330). Note that this map shows only elected representation per constituency, but not the number of military appointees in the hluttaw.



Legend
 — Pyithu Hluttaw Constituency Boundary
 — State/Region Boundary

Map ID: MIMU1351v01
 Creation Date: 19 November 2015.A3
 Projection/Datum: Geographic/WGS84
 Data Sources: IFES
 Base Map: MIMU
 Boundaries: MIMU/WFP
 Place Name: Ministry of Home Affairs (GAD)
 translated by MIMU



- ### Political Party
- 12 = Arakan National Party
 - 1 = Kachin State Democracy Party
 - 1 = Kokang Democracy and Unity Party
 - 2 = Lisu National Development Party
 - 255 = National League for Democracy
 - 3 = Pa-O National Organisation
 - 12 = Shan Nationalities League for Democracy
 - 3 = Ta'ang (Palaung) National Party
 - 30 = Union Solidarity and Development Party
 - 1 = Wa Democratic Party
 - 2 = Zomi Congress for Democracy
 - 1 = Independent
 - 7 = Elections Cancelled

Copyright © Myanmar Information Management Unit 2015.
 May be used free of charge with attribution.
 Map produced by the MIMU - info.mimu@undp.org
 www.themimu.info