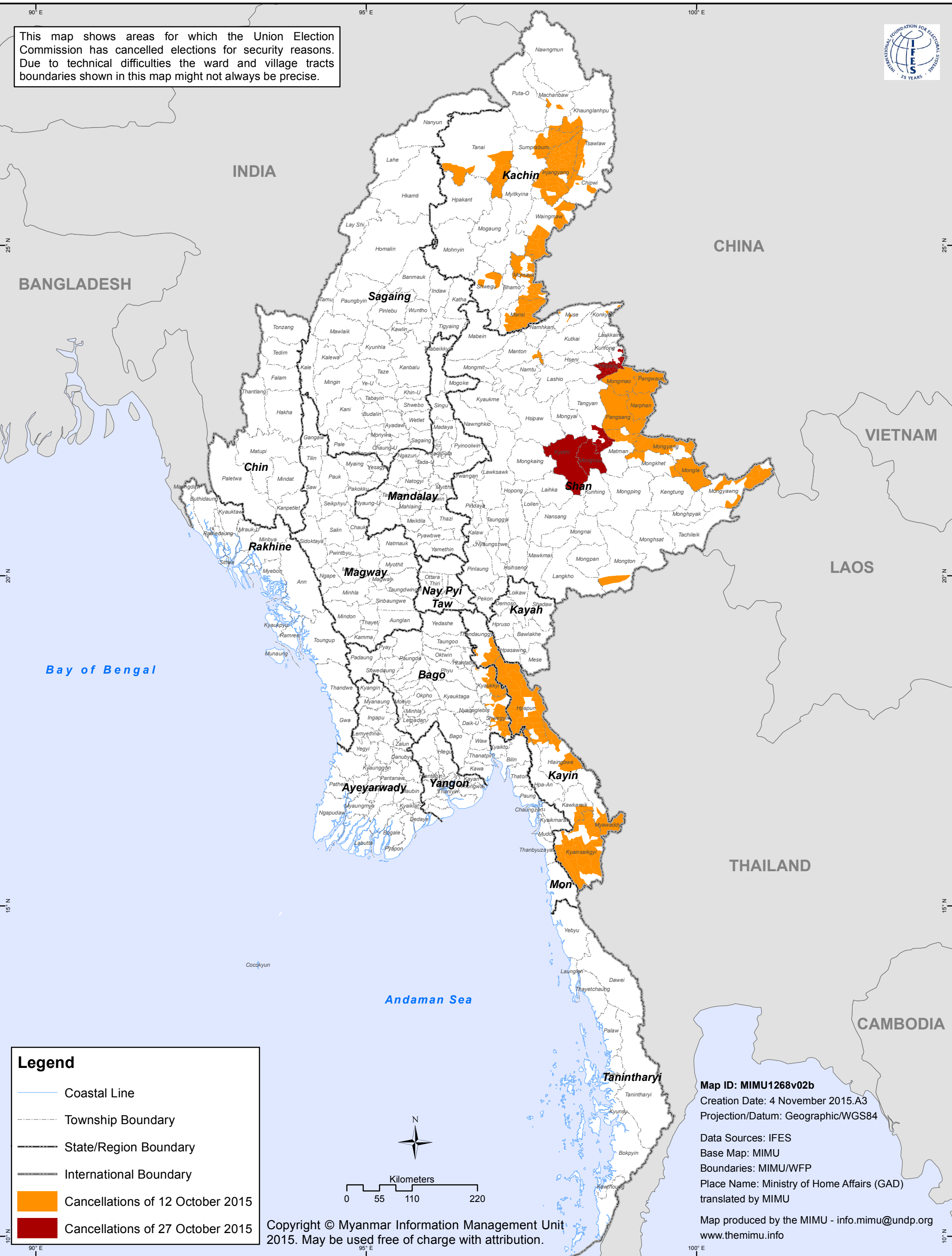








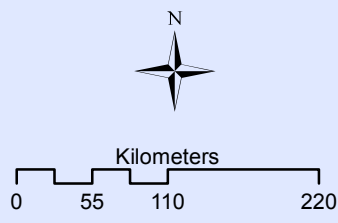
Sequence of 2015 Election Cancellations

This map shows areas for which the Union Election Commission has cancelled elections for security reasons. Due to technical difficulties the ward and village tracts boundaries shown in this map might not always be precise.



Legend

-  Coastal Line
-  Township Boundary
-  State/Region Boundary
-  International Boundary
-  Cancellations of 12 October 2015
-  Cancellations of 27 October 2015



Kilometers
0 55 110 220

Map ID: MIMU1268v02b
Creation Date: 4 November 2015.A3
Projection/Datum: Geographic/WGS84
Data Sources: IFES
Base Map: MIMU
Boundaries: MIMU/WFP
Place Name: Ministry of Home Affairs (GAD)
 translated by MIMU
 Map produced by the MIMU - info.mimu@undp.org
www.themimu.info

Copyright © Myanmar Information Management Unit 2015. May be used free of charge with attribution.